









KEY

- Wherryman's Way 
- Circular Walk
 - Public Path 
 - Road/Lane 
 - Parking 
 - Inn 
 - Wherryman's Way Information 

0  1 km
 1/2 mile



This map is based upon Ordnance Survey material with the permission of Ordnance Survey on behalf of the Controller of Her Majesty's Stationery Office © Crown copyright. Unauthorised reproduction infringes Crown copyright and may lead to prosecution or civil proceedings. Norfolk County Council. Licence No: 100019340. 2008.

Points of interest

- Norton Marsh
- Reedham Quay
- Reedham chain ferry
- Railway swing bridge

Walk Details

Walk Time	2 hours
Distance	4 miles
Surface	Soft – no stiles
Gradient	Mainly flat – some inclines
Facilities	Reedham Ferry Inn, The Ship Inn, The Nelson Inn

**Starting point**

Southern start OS Grid reference TG 407014 – Reedham Ferry car park.
Northern start OS Grid reference TG 419016 – Reedham Quay.

Car parking

Parking can be found alongside the river at Reedham Quay or at Reedham Ferry.

Directions

- The southern start point is at Reedham Ferry; leave your car in the car park and cross the river on the ferry. Charges may be made to use these facilities.
- Follow the road that leads away from The Ferry Inn and upon reaching the junction, take the right turning up the hill walking parallel to Reedham railway station. Turn right at Witton Green and follow the road to the end. Pass through the gap, turning right to follow the field edge path towards the river; at the road turn right, and then left at the war memorial into Riverside.
- Riverside passes beside Reedham Quay towards the railway swing bridge.
- Reedham Quay is the start point for walkers on the northern side of the River Yare. At the swing bridge end of the quay, the road turns left and goes uphill towards Reedham school. Turn right into Holly Farm Road and enjoy the views of Norton Marsh across the River Yare and the railway swingbridge; the road becomes Low Common after the sharp left turn, which leads towards a railway level crossing. The walk turns left onto a footpath just before the level crossing and leads back towards Reedham village.
- Turn right upon reaching the road and retrace your steps back to the river, turning left at the school. Follow Riverside back towards the war memorial and bear left onto The Hills. At the sharp bend ahead you will find some steps that will take you down to the path and on to the riverbank leading directly to Reedham Ferry.
- For southern walkers this is the end. Northern walkers need to turn right at The Ferry Inn and follow the above directions back to Reedham Quay.

