


Cromer town walk




www.norfolktrails.co.uk



Start point	North Norfolk Information Centre, Loudon Road, Cromer Grid reference TG217421
Parking	Adjacent pay & display car park
Distance	2.6 miles
Details	Moderate/steep gradients, shallow steps, 20% soft 

Walk instructions

From the Information Centre turn right onto The Croft adjacent to the car park and follow this around to the left. Turn left into Colne Road, then second right into The Loke.



As the road bears sharp right cross the road into the footpath (Love Lane) to the left of the Arbor Road sign. Walk over the hill down to Roughton Road passing a closed Victorian hospital on your left and East Wood on the right.

Cross Roughton Road into Mayfield Drive opposite. Turn first left into Greenfield Close and then right onto the path at the end. Turn right at the Norwich Road and walk up the hill, crossing at one of the crossing points.

Turn left into Furze Hill and continue along the tarmac path into St. Martin's Close. At the end turn right up Mill Road and almost immediately left into Harbord Road.


As the road bears sharp right, continue ahead into York Road. Turn left at the end and walk up Cliff Road.

Cross Overstrand Road to the footpath opposite into Links Wood and follow the Elizabeth Fry Walk leading to Happy Valley. Climb up the steps, pass Cromer Country Club and continue through Happy Valley. Turn left at the end onto the cliff top path.

Walk down towards Cromer passing the Henry Blogg memorial. Bear right at the end of the path and cross the cobbled slope into Surrey Street opposite.

At the end turn left then immediately right onto Church Street. Pass Cromer museum and church, cross at the pedestrian crossing, turn left into Chapel Street and return to the Information Centre.

- Cromer grew from a small fishing village to a genteel spa town in the late 18th century and continued to expand, becoming very popular when the railway arrived in 1877. Cromer parish church has the tallest medieval tower in the county. Visit the Cromer museum on Church Street to discover more about the town and local fishing industry.
- Love Lane footpath is adjacent to East Wood. This County Wildlife Site has no public access; however you can enjoy from the path a range of broad-leaved trees including oak, beech and sweet chestnut.



Cromer via Happy Valley & Cromer town walk

White route - A short and hilly walk through Warren Woods and Happy Valley.

Yellow route - This longer town walk explores the Victorian town and links the surrounding wooded hills.



Key

- Walk
- Walk
- Parking **P**
- Church
- Museum **M**
- Lighthouse

0 1/2km
 1/4mile

This map is based upon Ordnance Survey material with the permission of Ordnance Survey on behalf of the Controller of Her Majesty's Stationery Office © Crown copyright. Unauthorised reproduction infringes Crown copyright and may lead to prosecution or civil proceedings. Norfolk County Council. Licence No: 100019340. 2009.