



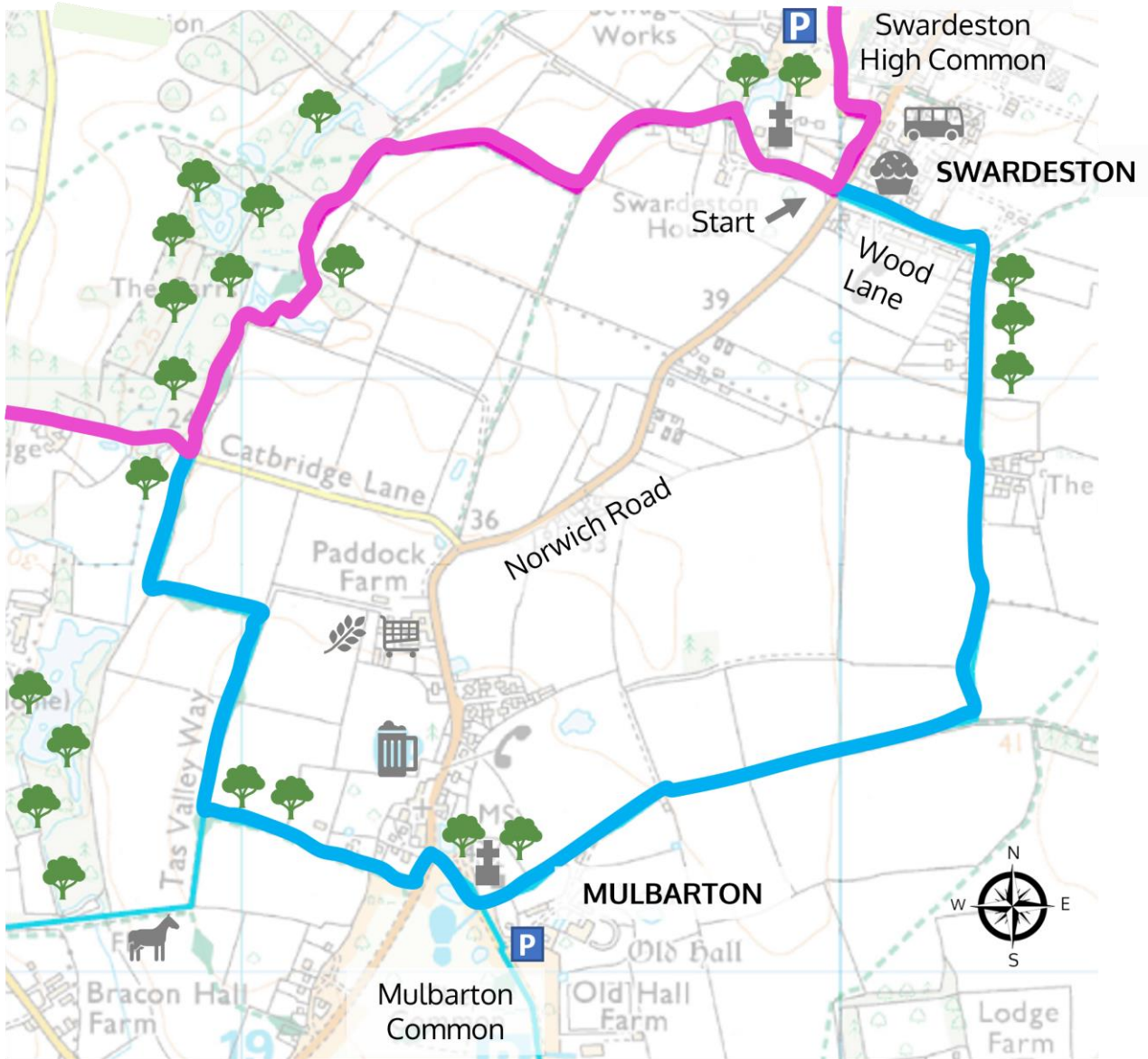


Kett's Country Trail Circulars: Swardeston's Trail of Two Commons

Surfaces: Mainly unsurfaced cross-field paths

Accessibility: Not suitable for pushchairs or wheelchairs

-  Long Distance Trail: 18 miles
-  Trail of Two Commons – 3.1 miles



 **START/FINISH:** Wood Lane Crossroads, Swardeston;
what3words [///sting.booms.cakes](https://www.what3words.com/#!/sting.booms.cakes) (TG19990230)

 37A

 **Norfolk** County Council

 **NORFOLK
TRAILS**

**Greater Norwich
Growth Board**

This map is based upon Ordnance Survey material with the permission of Ordnance Survey on behalf of the Controller of Her Majesty's Stationery Office © Crown Copyright. Unauthorised reproduction infringes Crown Copyright and may lead to prosecution or civil proceedings. Norfolk County Council Licence No: 100019340.2022