

Wildlife and Countryside Act 1981

The Definitive Map and Statement of Public Rights of Way for the County of Norfolk

To: Norfolk County Council
Of County Hall, Martineau Lane
NORWICH
NR1 2SG

I, Dr Philip David Wadey of 12 Home Close, Corsham, Wiltshire SN13 0BE hereby apply for an order under section 53(2) of the Wildlife and Countryside Act 1981 modifying the definitive map and statement for the area by:

Adding the restricted byway from Church Lane (Point A) to Hockwold cum Wilton 4 BOAT (Point B) and
Upgrading to restricted byway the bridleway (Hockwold cum Wilton 6A (part)) from Church Lane (Point A) to Hockwold cum Wilton 7 BOAT (Point C)

adding to the particulars relating to the applied-for restricted byway from Church Lane to Hockwold cum Wilton 4 BOAT and for the bridleway/restricted byway from Church Lane Hockwold cum Wilton 7 BOAT by providing that the width is that shown excluded from the hereditaments on the Finance Act 1910 Valuation Plan and that there are no limitations or conditions on the use of the route by the public


and shown on the map accompanying this application.

I attach copies of the following documentary evidence (including statements of witnesses) in support of this application:

- Faden's Map of Norfolk, 1797.
- Bryant's Map of Norfolk, 1826.
- Ordnance Survey 1st edition 25" extract from map Norfolk 92 - 10.
- Inclosure Map for Hockwold cum Wilton.
- Tithe Map for Hockwold cum Wilton.
- OS 35/5212 Ordnance Survey Object Name Book, The National Archives.
- Bartholomews Half Inch map of England + Wales, NLS..
- IR127/8/410 Inland Revenue Valuation plan, The National Archives.
- Applicant's statement.

Dated: 5 Mar 18

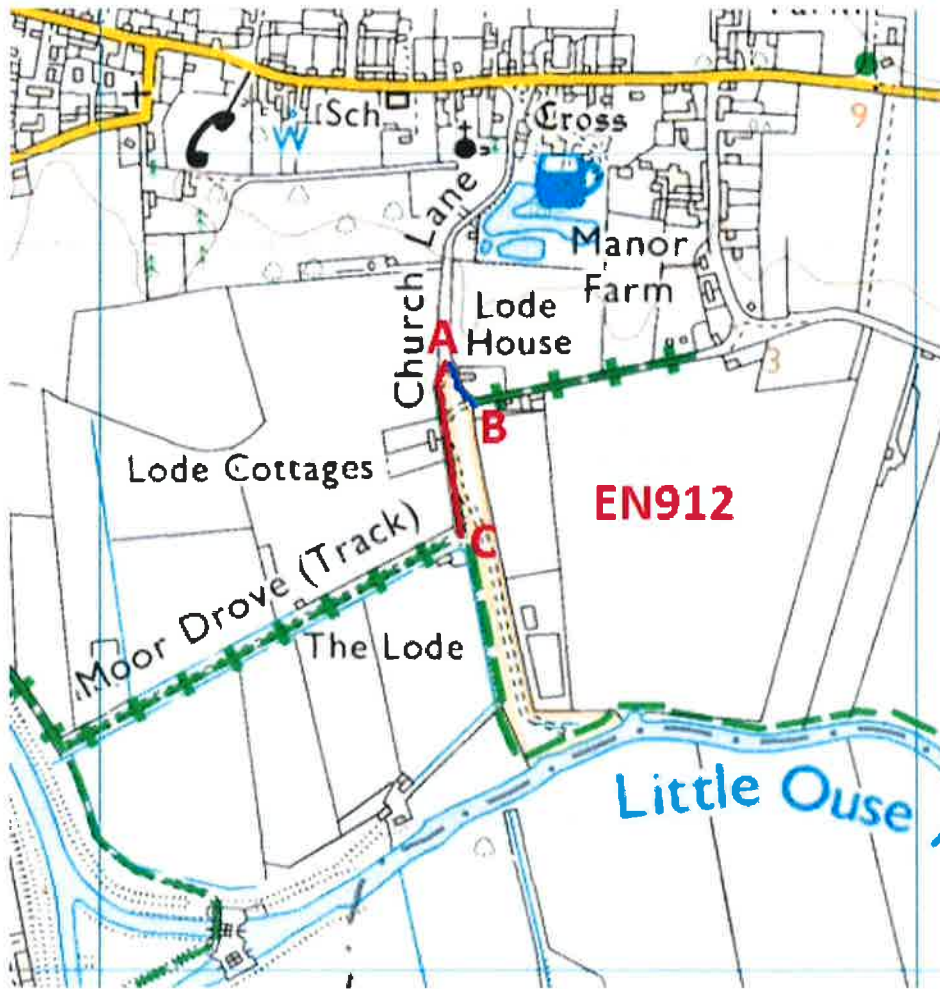
Signature:



Applicant's Reference: EN912

Wildlife and Countryside Act 1981

The Definitive Map and Statement of Public Rights of Way for the County of Norfolk



Wildlife and Countryside Act 1981


The Definitive Map and Statement of Public Rights of Way for the County of Norfolk

Certificate of Service of Notice of Application for Modification Order

To: Norfolk County Council
Of County Hall
Martineau Lane
NORWICH
NR1 2SG

I, Dr Philip David Wadey of 12 Home Close, Corsham, Wiltshire SN13 0BE hereby certify that the requirements of paragraph 2 of Schedule 14 to the Wildlife and Countryside Act 1981 have been complied with.

Dated: 23 Apr 2018

Signature: 

Applicant's Reference: EN912
NCC Reference: 57201 HP226/4

Schedule of persons on whom notice was served

- Joan Enefer, Wilton Farm, Hockwold-cum-Wilton, Thetford, Norfolk IP26
- Charles Ratchford and Wanda Ratchford, Lode House, Church Lane, Hockwold, Thetford, Norfolk IP26 4NE
- Paul Derbyshire, 1 Lode Cottages, Church Lane, Hockwold, Norfolk IP26 4NE
- Marie Ludwig, 2 Lode Cottages, Church Lane, Hockwold, Norfolk IP26 4NE
- Barry Moss and Marietel Moss, 3 Lode Cottages, Church Lane, Hockwold, Norfolk IP26 4NE
- The owners and occupiers of the land crossed by the route from Hockwold cum Wilton 4 Byway to Church Lane to Hockwold cum Wilton 7 byway as shown on the definitive map and statement of rights of way for the county of Norfolk.