

Ian Sherman Esq.  
Community and Environmental Service  
Norfolk County Council, Floor 2  
County Hall, Martineau Lane  
Norwich  
NR1 2SG

October 8, 2021

I, Dr David Ormerod of Mill House, 7 Mill Lane, Swaffham, Norfolk PE37 7EU hereby apply for an order under section 53(2) of the Wildlife and Countryside Act 1981 to modify the definitive map and statement for the area by registering two old public footpaths on the Appleton Estate. The highways appear to have been extinguished as a result of the mistaken Sandringham Estate claim of Crown Land status in the mid-20<sup>th</sup> century.

I attach copies of the following documentary evidence in support of this application:

- Ordnance Survey 2<sup>nd</sup> Series 25-inch Maps of E&W, Norfolk Sheets 23.10 and 23.9, 1905.
- Norfolk County Council Online Rights of Way Gazetteer, 2021, showing the absence of registration of the application routes.
- Definitive Maps of the application routes.
- Survey of Google Earth Satellite Views of the application routes.
- Photograph (September 2021) looking to the SE from Point A on Appleton Lane down the initial route of Footpath 1.
- Photograph (September 2021) from Honey Pot Lane over the transit of footpath 1 over the large pasture, towards the arcuate woodland copse on the journey southward.
- Photograph (September 2021) from behind the arcuate copse, looking to the north, showing the vegetative obstruction of the footpath's former exit.
- Photograph (September 2021) of the highway running on the north side of Fritcham Hall, looking eastward.
- Photograph (August 2021) looking northward along the metalled track that footpath 1 traverses to its termination on Common Lane.
- Photograph (September 2021) of the ruined Appleton St Mary's Church from Appleton Lane. Footpath 2 starts from a little to the west.
- Photograph (September 2021) of the start of Footpath 2 on the north side of Appleton Lane, now through an unlocked gate. The photograph is taken on the line of the old footpath.
- Photograph (September 2021) of the view of the end-transit of footpath 2, taken from Sandringham Road (B-1440), Appleton, , close to Appleton Lodge in the NW.
- Photograph (September 2021) of the intersection of Footpath 2 with Sandringham Road at the driveway to Appleton Lodge.
- Informal Field Map of Fritcham – early 17<sup>th</sup> century.

- Map of the Manor of Flitcham and of Little Appleton, the Estate of Thomas Lovell, around 1600.
- Map of the Manor of Appleton, the Property of Sir Clement Paston, 1617.
- Map of a Parcel of Land in Flitcham in Possession of John Coke, 1655.
- Map of the Manor of Flitcham with the Farm of Little Appleton, 1728.
- Special Flitcham Boundary Map, by Francis Horner, Commissioner for Inclosure, Norfolk and Suffolk, 1739.
- Faden's Map of Norfolk, 1797.
- Plan of the Parishes of West Newton and Appleton, 1808.
- Charles Budgen's O.S. pen & ink Map of Castle Riding, 1815.
- Ordnance Survey 1<sup>st</sup> Series 1-inch Map of E&W, Sheet 69, 1824.
- Bryant's Map of Norfolk, 1826.
- Map of the Estate of Edward Paston in Flitcham, 1828.
- Tithe Map of Appleton Parish, 1839.
- Book Extract: Louise Caldwell. Eighteen Years on Sandringham Estate. The Temple Company, London, 1887, page 138.
- Ordnance Survey 6-inch Map of E&W, Norfolk Sheet 23SW, 1884.
- Bartholomew Half-inch Map of England and Wales, Norfolk Sheet 15, 1903.
- Ordnance Survey Second Series 25-inch Map of E&W, Norfolk Sheet 23.10, 1905, superimposed upon a modern ESRI tile map.
- Finance Act (1909-10) IRS Duties on Land Values Map, Norfolk Sheets 23.10. and a composite of 23.10 and 23.9
- Ministry of Food National Farm Survey Map, Norfolk Sheets 23.1, 1943. - awaited.
- Aerial Photograph of Appleton, 1946.
- Ordnance Survey 1:25,000 Map TF 72-B//2, 1966.
- Ordnance Survey Eighth Edition 1-inch map of E&W, Sheet 124, 1969.
- N.C.C Aerial Photograph of Appleton, 1988.



L David Ormerod MB,BS, MBA, MSc, FRCP, FRCS, DTM&H

Applicant's Reference: **EH 075**

## Wildlife and Countryside Act 1981

### The Definitive Map and Statement of Public Rights of Way for the County of Norfolk

#### Certificate of Service of Notice of Application for Modification Order: Proposal to register two old public footpaths in Appleton, Flitcham with Appleton Parish, on the Sandringham Estate

To: Norfolk County Council  
County Hall  
Martineau Lane  
Norwich  
NR1 2SG

I, Dr David Ormerod of Mill House, 7 Mill Lane, Swaffham PE37 7EU hereby certify that the requirements of paragraph 2 of Schedule 14 to the Wildlife and Countryside Act 1981 have been complied with.

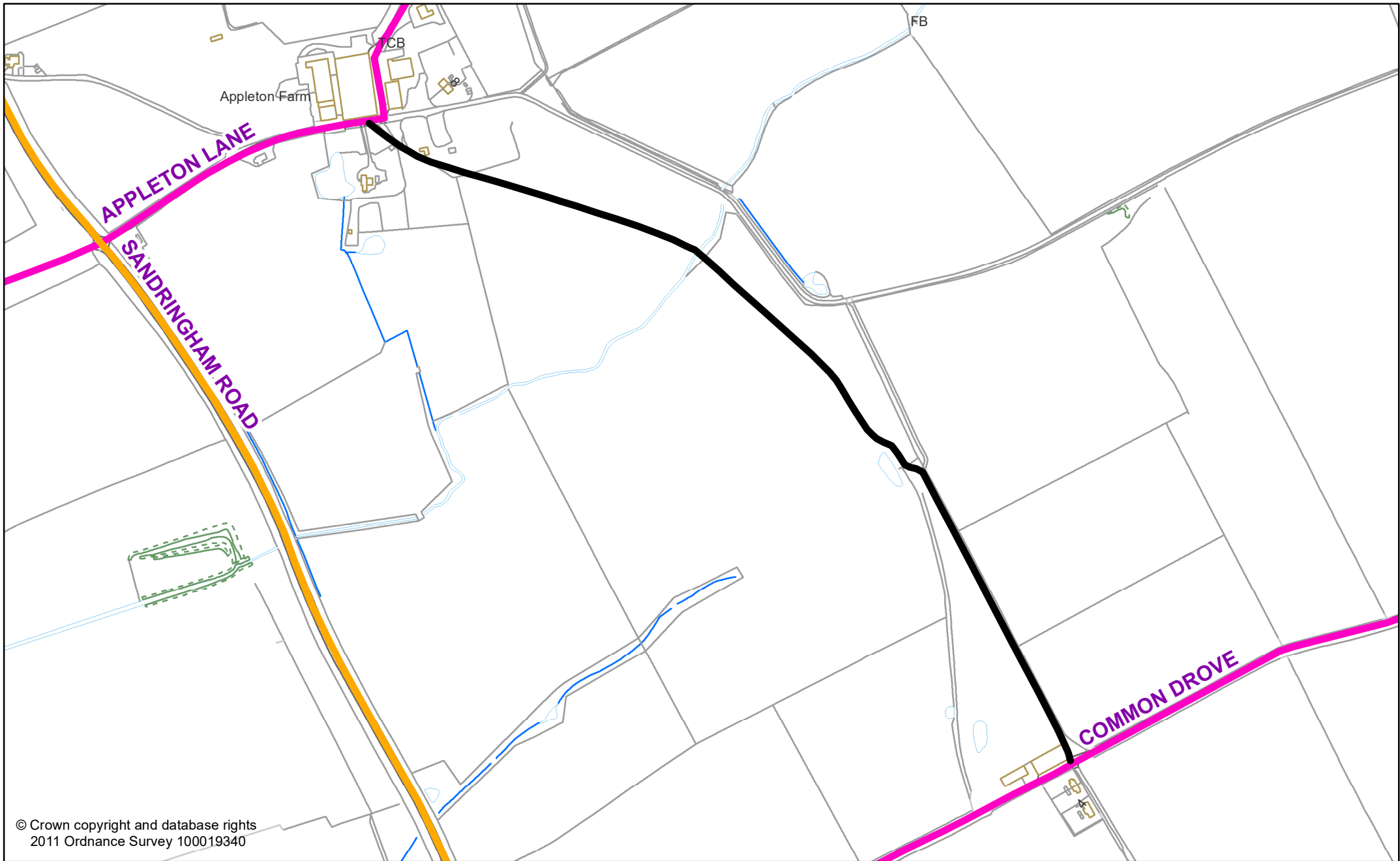
Dated: October 8, 2021	Signature: 
------------------------	--

Applicant's Reference: **EH 075**  
NCC Reference:

#### Schedule of persons on whom notice was served

The owners, occupiers, and interested parties of the land crossed by the transit of two old public footpaths in Appleton, on the Sandringham Estate.


1. The Chief Executive, Sandringham Estate, Sandringham, Norfolk PE35 6EN
2. Mr. and Mrs. A. Barrett, Appleton Farm, Flitcham with Appleton, Kings Lynn, Norfolk PE31 6BB
3. Ms. Gill Welham, Flitcham Parish Clerk, 34 Beech Road, Downham Market, Norfolk PE38 9PH
4. The Occupier, Appleton Lodge, Sandringham Road, Appleton, Flitcham with Appleton, Kings Lynn, Norfolk PE31 6BB



© Crown copyright and database rights  
2011 Ordnance Survey 100019340

 **Norfolk** County Council  
Grid Ref: 571,001.3285 327,015.9776

Modification application to  
add Footpaths in the Parish  
of Fritcham with Appleton

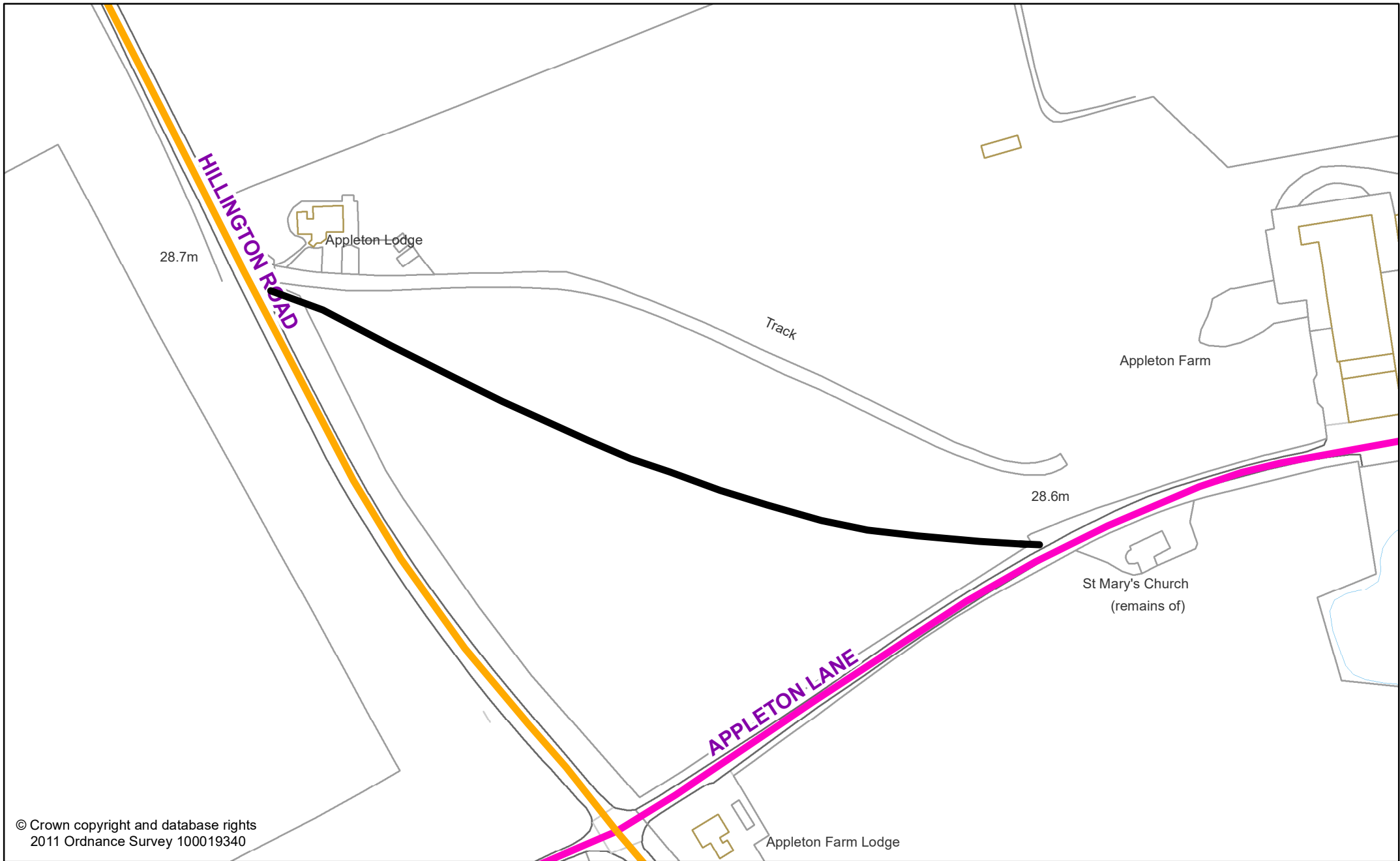
Application  
Route 

Date created:  
06/01/2022

Scale:  
1:5,000



**MAP 1/2**



© Crown copyright and database rights  
2011 Ordnance Survey 100019340

**Norfolk** County Council  
Grid Ref: 570,417.8674 327,329.4237

**MAP 2/2**

Modification application to  
add Footpaths in the Parish  
of Flitcham with Appleton

Application  
Route



Date created:  
06/01/2022

Scale:  
1:1,500

