
The Norfolk County Council (Norwich Northern Distributor Road (A1067 to A47(T))) Order

2.13 Classification of Highways Plan

Planning Act 2008

Infrastructure Planning

The Infrastructure Planning (Applications: Prescribed Forms and Procedure)
Regulations 2009

PINS Reference Number: TR010015

Document Reference: 2.13

Regulation Number: 5(2)(o)

Author: Persona Associates

Revision	Date	Description
0	8 th January 2014	Revision For Submission

INTRODUCTION


This document is submitted in relation to the application for a Development Consent Order by Norfolk County Council to the Secretary of State, under the Planning Act 2008.

The application is for the Norfolk County Council (Norwich Northern Distributor Road (A1067 to A47(T))) Order, to grant development consent for the construction of a new highway running west to east, to south, between the A1067 Fakenham Road and the A47 Trunk Road at Postwick, including improvements to the existing highway network to the north and north east of Norwich.

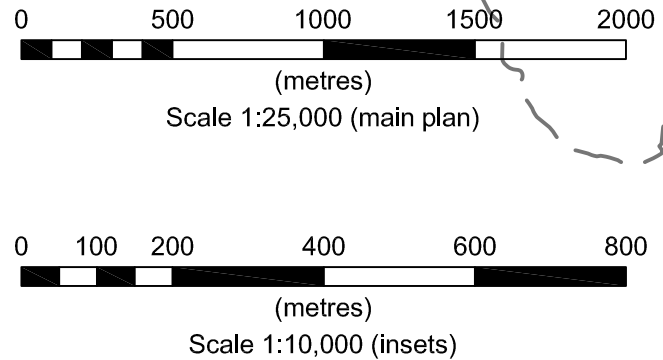
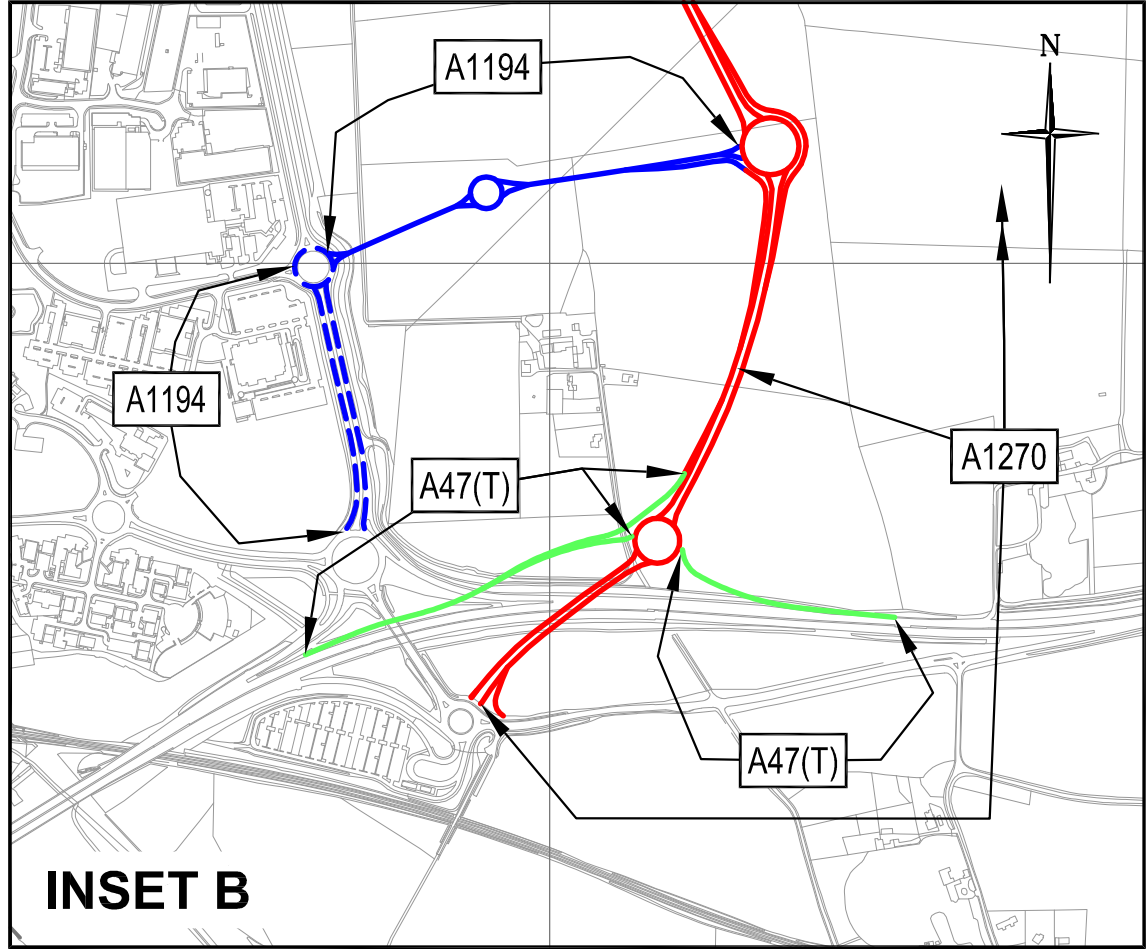
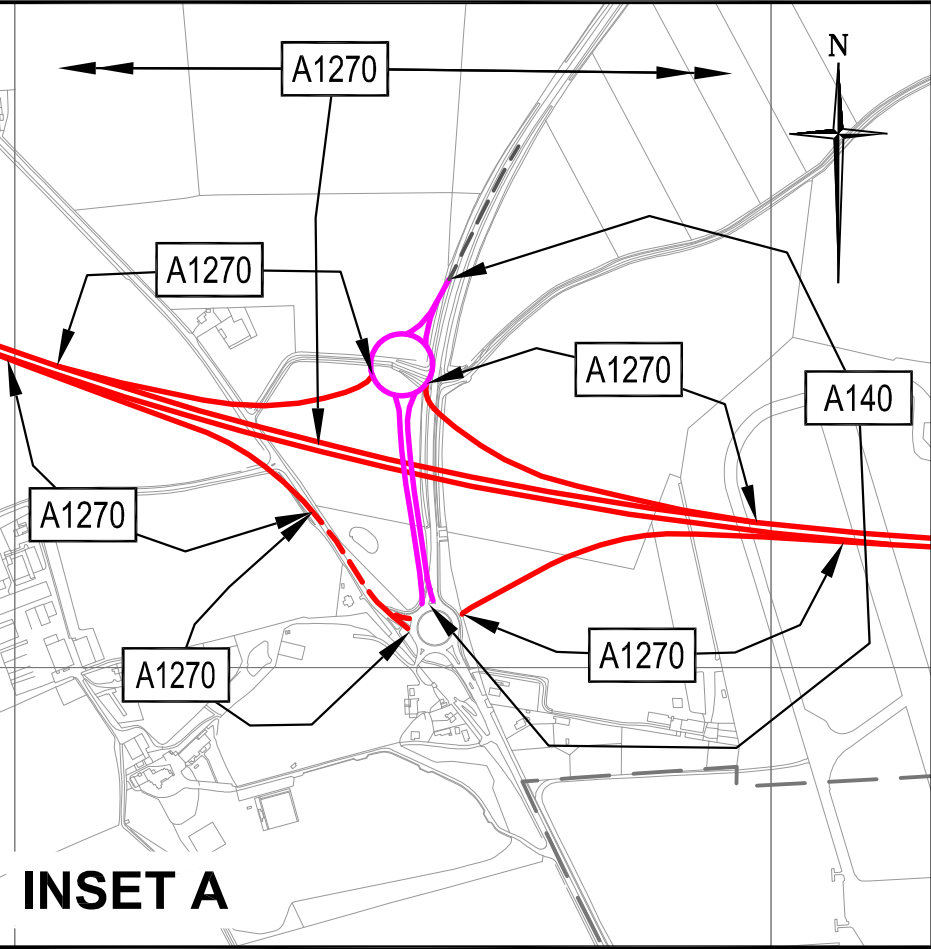
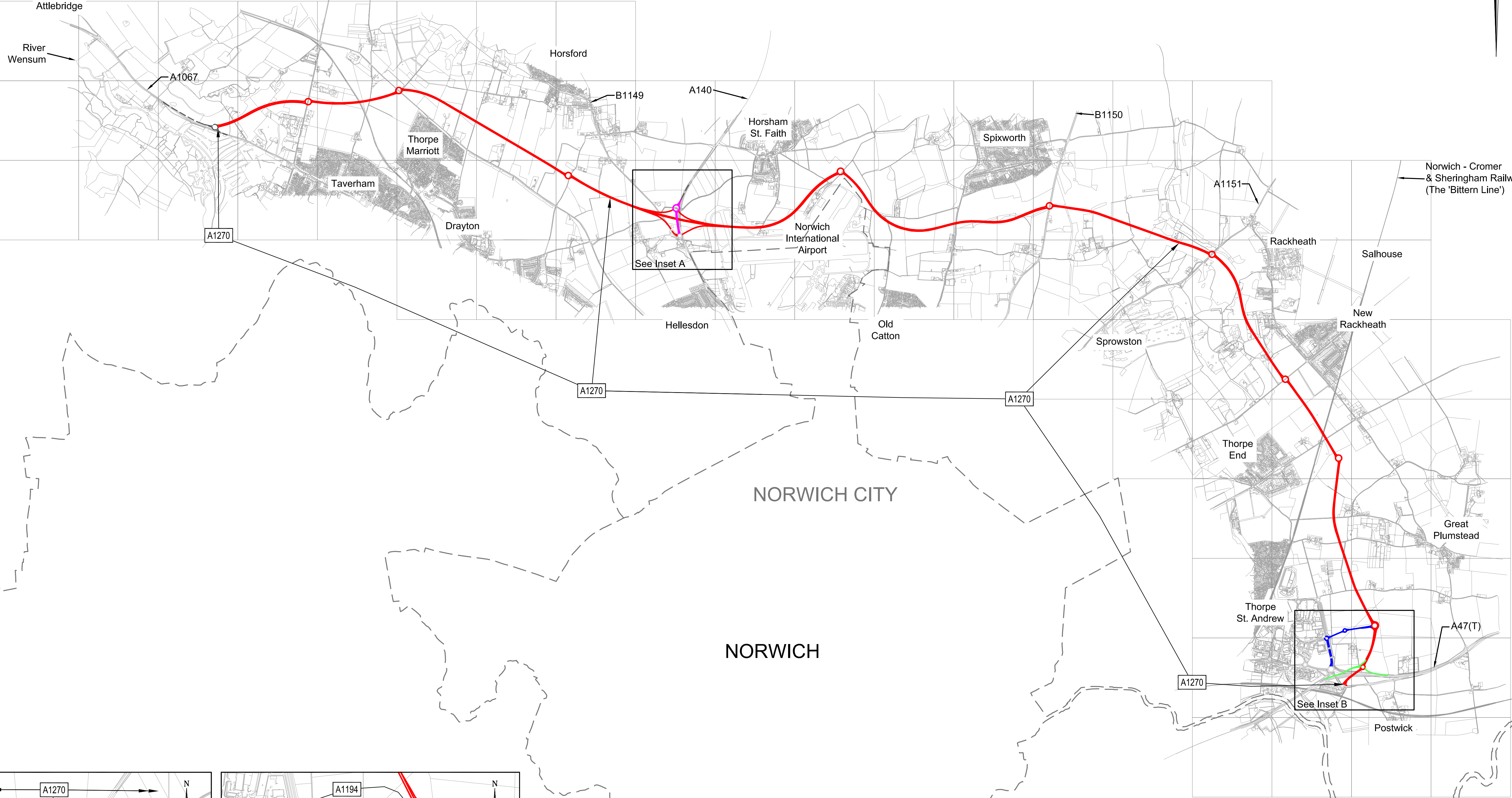
This document comprises part of the application documents and relates to Regulation 5(2)(o), of the Infrastructure Planning (Applications: Prescribed Forms and Procedure) Regulations 2009.

SCHEDULE OF PLANS INCLUDED IN THIS DOCUMENT

Drawing No.	Drawing Title	Revision
DCO-CLASS-01	Classification of Highways	0



BROADLAND DISTRICT



KEY:-	
	A1270 THE PROPOSED A1270 (THE NORWICH NORTHERN DISTRIBUTOR ROAD)
	A1270 THE PROPOSED RE-CLASSIFIED A1270 (FROM B1149) (THE NORWICH NORTHERN DISTRIBUTOR ROAD)
	A140 THE PROPOSED A140
	A1194 THE PROPOSED A1194
	A1194 THE PROPOSED RE-CLASSIFIED A1194 (FROM C829)
	A47(T) THE PROPOSED A47 TRUNK ROAD (NEW EASTBOUND DIVERGE AND MERGE SLIP ROADS)
	PROPOSED TIE-IN (A1067 AND A140)

- NOTES:-
1. The Highway Classification Plan consists of this sheet, which shows the entire scheme at 1:25,000 scale and two insets (areas of detail) at 1:10,000 scale.
 2. The Highway Classification Plan is based on the Ordnance Survey mapping and is orientated to the Great Britain National Grid.
 3. The Highway Classification Plan should be read in conjunction with the Development Consent Order.

Author: PERSONA ASSOCIATES		
Scheme Title: NORWICH NORTHERN DISTRIBUTOR ROAD		
Plan Title: CLASSIFICATION OF HIGHWAYS		
Plan Number: DCO-CLASS-01	Plan Revision: 0	Plan Date: December 2013
Regulation: Regulation 5(2)(o)		