
The Norfolk County Council (Norwich Northern Distributor Road (A1067 to A47(T))) Order

2.12 Crown Land Plan

Planning Act 2008

Infrastructure Planning

The Infrastructure Planning (Applications: Prescribed Forms and Procedure) Regulations 2009

PINS Reference Number: TR010015

Document Reference: 2.12

Regulation Number: 5(2)(n)

Author: Persona Associates

Revision	Date	Description
0	8 th January 2014	Revision For Submission

INTRODUCTION

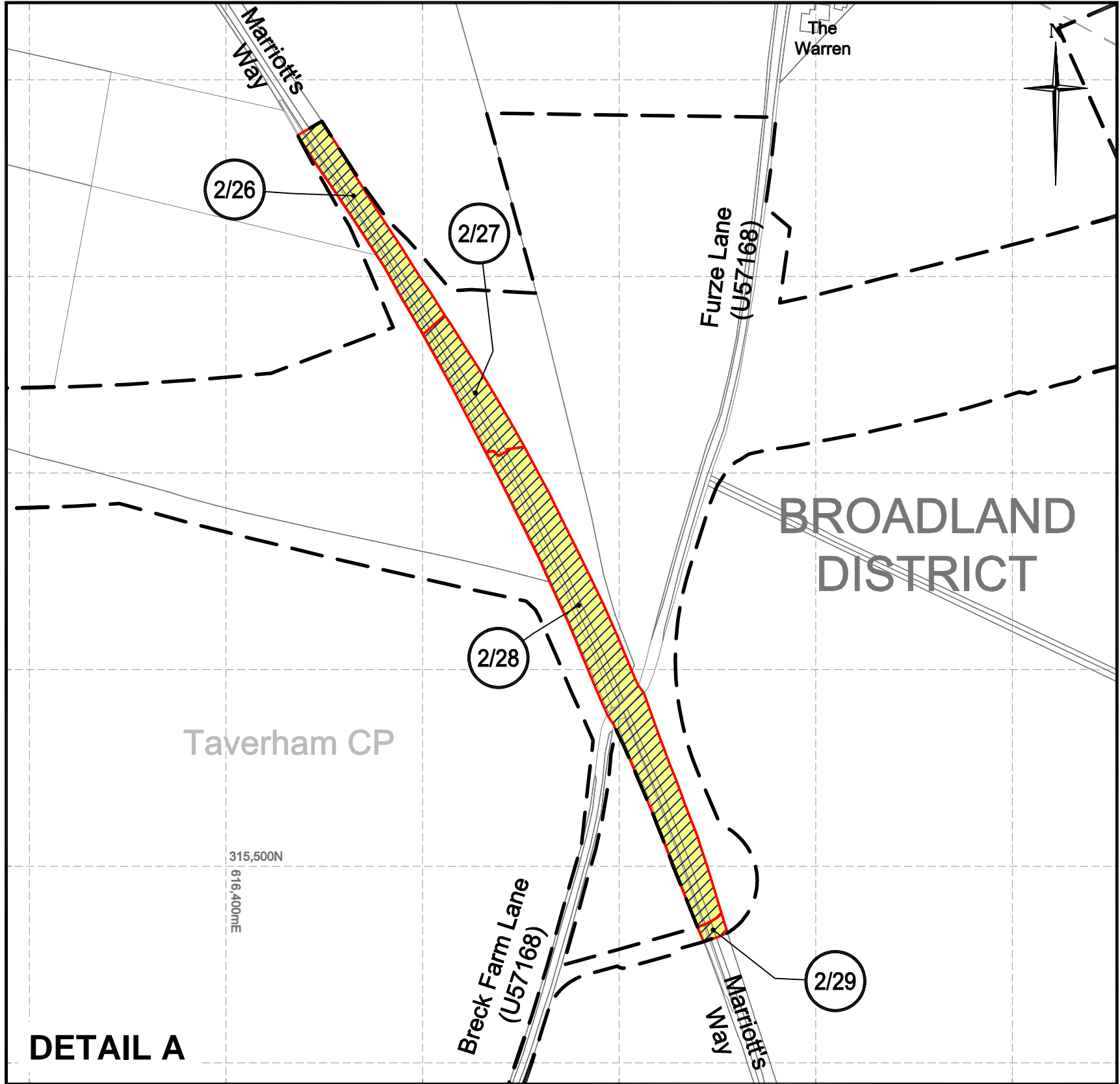
This document is submitted in relation to the application for a Development Consent Order by Norfolk County Council to the Secretary of State, under the Planning Act 2008.

The application is for the Norfolk County Council (Norwich Northern Distributor Road (A1067 to A47(T))) Order, to grant development consent for the construction of a new highway running west to east, to south, between the A1067 Fakenham Road and the A47 Trunk Road at Postwick, including improvements to the existing highway network to the north and north east of Norwich.

This document comprises part of the application documents and relates to Regulation 5(2)(n) of the Infrastructure Planning (Applications: Prescribed Forms and Procedure) Regulations 2009.

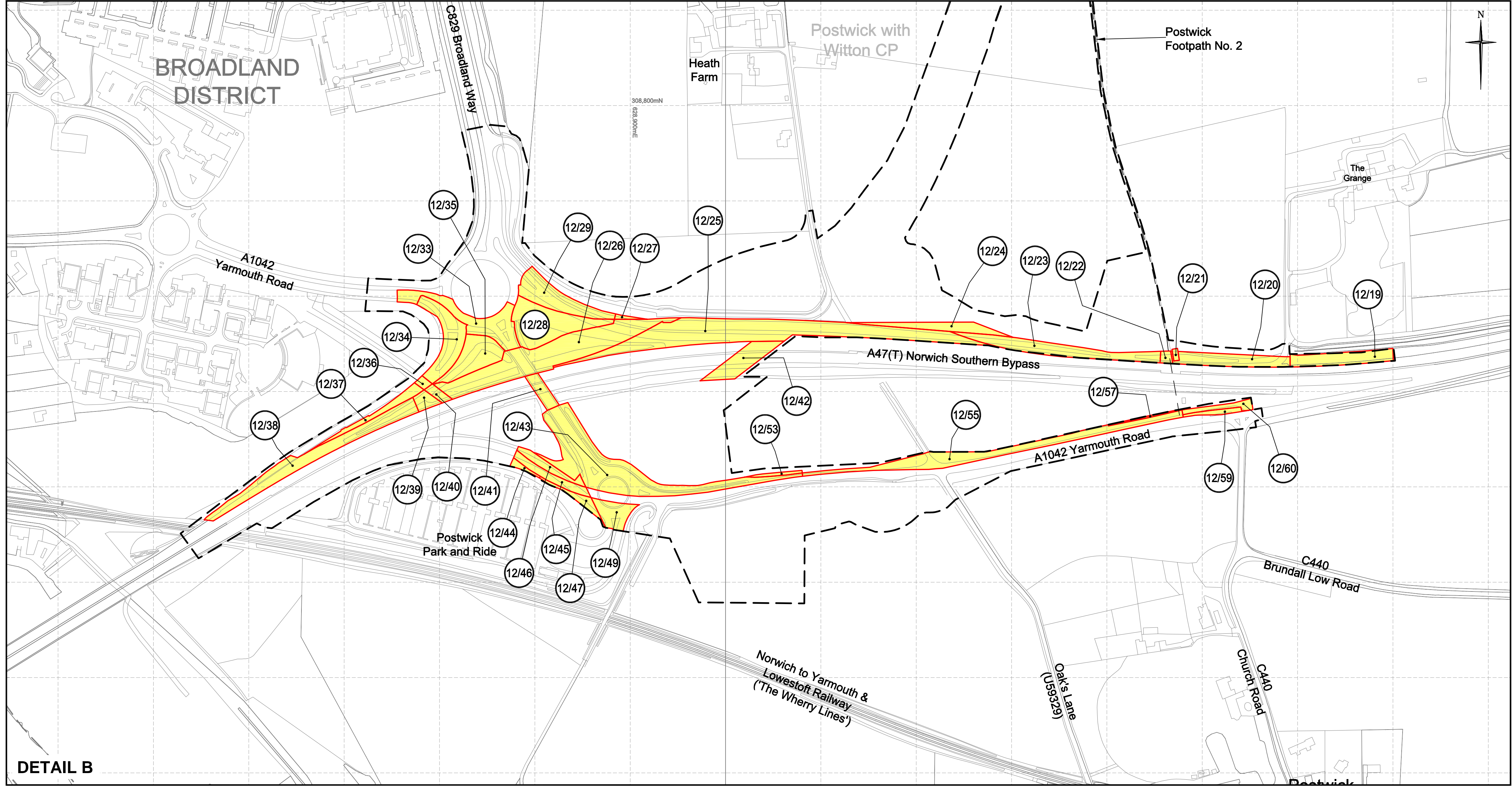
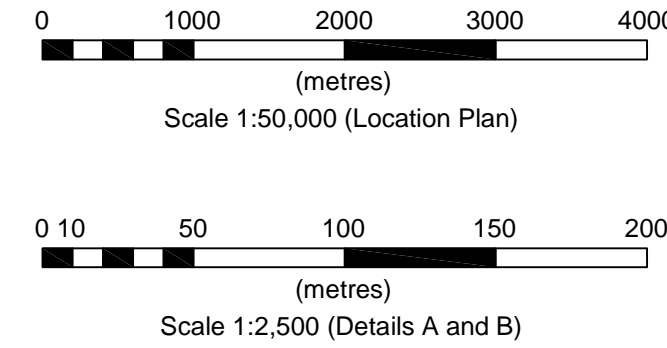
SCHEDULE OF PLANS INCLUDED IN THIS DOCUMENT

Drawing No.	Drawing Title	Revision
DCO-Crown-01	Crown Land Plan	0



- KEY:-
- DEVELOPMENT CONSENT ORDER BOUNDARY
 - CROWN LAND INTEREST OF THE HIGHWAYS AGENCY HISTORIC RAILWAYS ESTATE
 - CROWN LAND INTEREST OF THE SECRETARY OF STATE FOR TRANSPORT
 - 1/5 PLOT NUMBER (See Note 3)

- NOTES:-
- The Crown Land Plan comprises a single sheet with a location (key) plan at 1:50,000 scale and two areas of detail at 1:2,500 scale.
 - The Crown Land Plan is based on the Ordnance Survey mapping and is oriented to the Great Britain National Grid. Co-ordinates are absolute and are given in metres.
 - The numbers in circles relate to plot numbers shown on the Land Plans and used in the Book of Reference. Refer to those documents for further information on the descriptions and areas of the Crown interest and for a full explanation of the numbering system.



© Crown copyright and database rights 2013. Ordnance Survey 100019340.

Author: PERSONA ASSOCIATES

Scheme Title: NORWICH NORTHERN DISTRIBUTOR ROAD

Plan Title: CROWN LAND PLAN

Plan Number: DCO-CROWN-01	Plan Revision: 0	Plan Date: January 2014
Regulation: Regulation 5(2)(n)		