




Fullers Hill walking and cycling improvements

Conversion of pavement to shared-use pedestrian/cycle path extends up until the underpass and Laughing Image Corner

Key

-  Old kerb edge
-  New shared-use pavement
-  Existing trees

- ①** Conversion of pavement to shared-use pedestrian/cyclepath
- ②** Toucan crossing (for pedestrians and cyclists)
- ③** New landscaped area
- ④** Dropped kerbs for better access to and from car park

