
The Norfolk County Council (Norwich Northern Distributor Road (A1067 to A47(T))) Order

2.10 Section Plans

Planning Act 2008

Infrastructure Planning

The Infrastructure Planning (Applications: Prescribed Forms and Procedure) Regulations 2009

PINS Reference Number: TR010015

Document Reference: 2.10

Regulation Number: 5(2)(o), 5(2)(p) & 6(2)

Author: Norfolk County Council

Revision	Date	Description
0	8 th January 2014	Revision For Submission

INTRODUCTION

This document is submitted in relation to the application for a Development Consent Order by Norfolk County Council to the Secretary of State, under the Planning Act 2008.

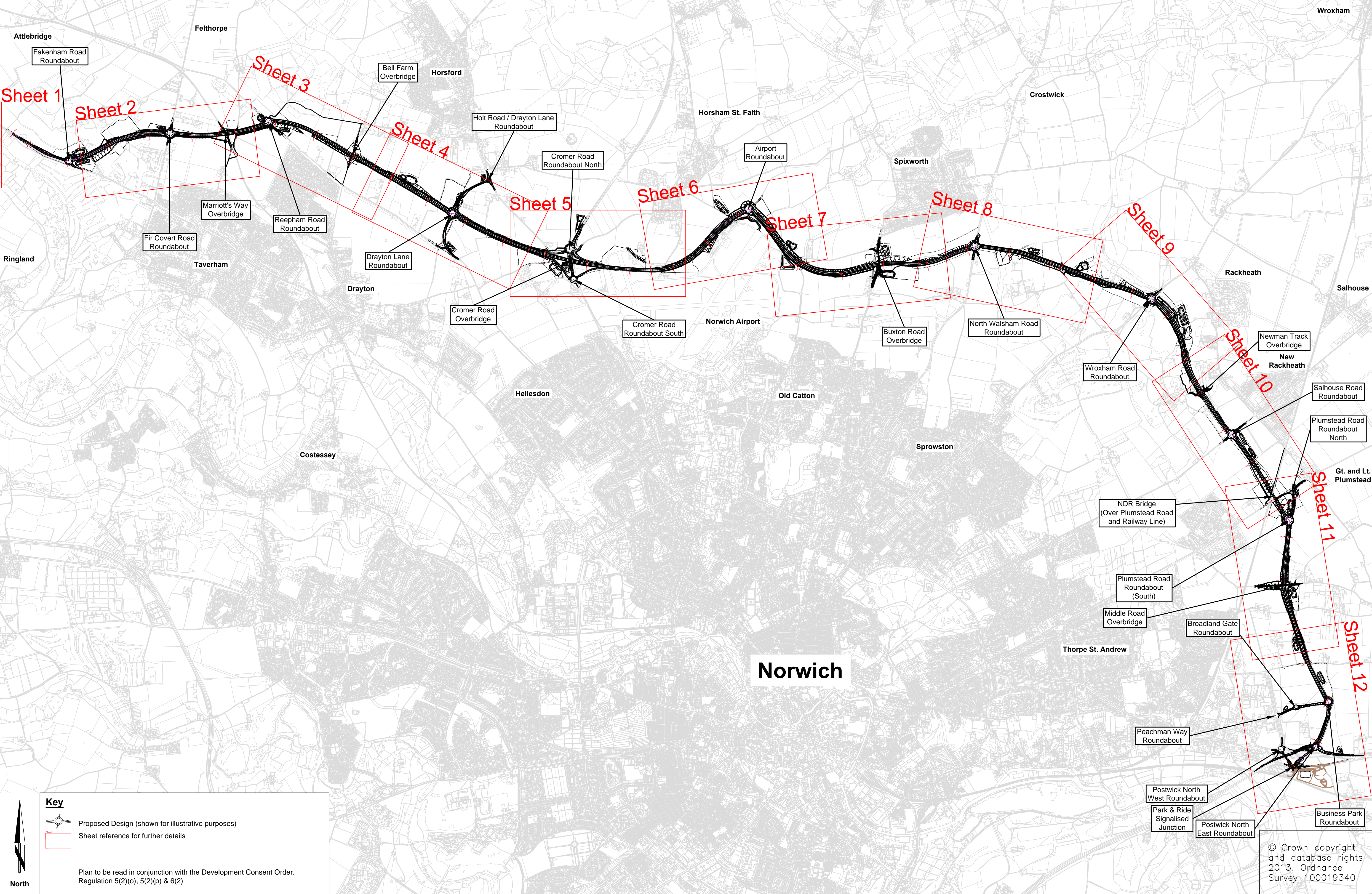
The application is for the Norfolk County Council (Norwich Northern Distributor Road (A1067 to A47(T))) Order, to grant development consent for the construction of a new highway running west to east, to south, between the A1067 Fakenham Road and the A47 Trunk Road at Postwick, including improvements to the existing highway network to the north and north east of Norwich.

This document comprises part of the application documents and relates to Regulation 5(2)(o), Regulation 5(2)(p) and Regulation 6(2)(a) of the Infrastructure Planning (Applications: Prescribed Forms and Procedure) Regulations 2009.

SCHEDULE OF PLANS INCLUDED IN THIS DOCUMENT

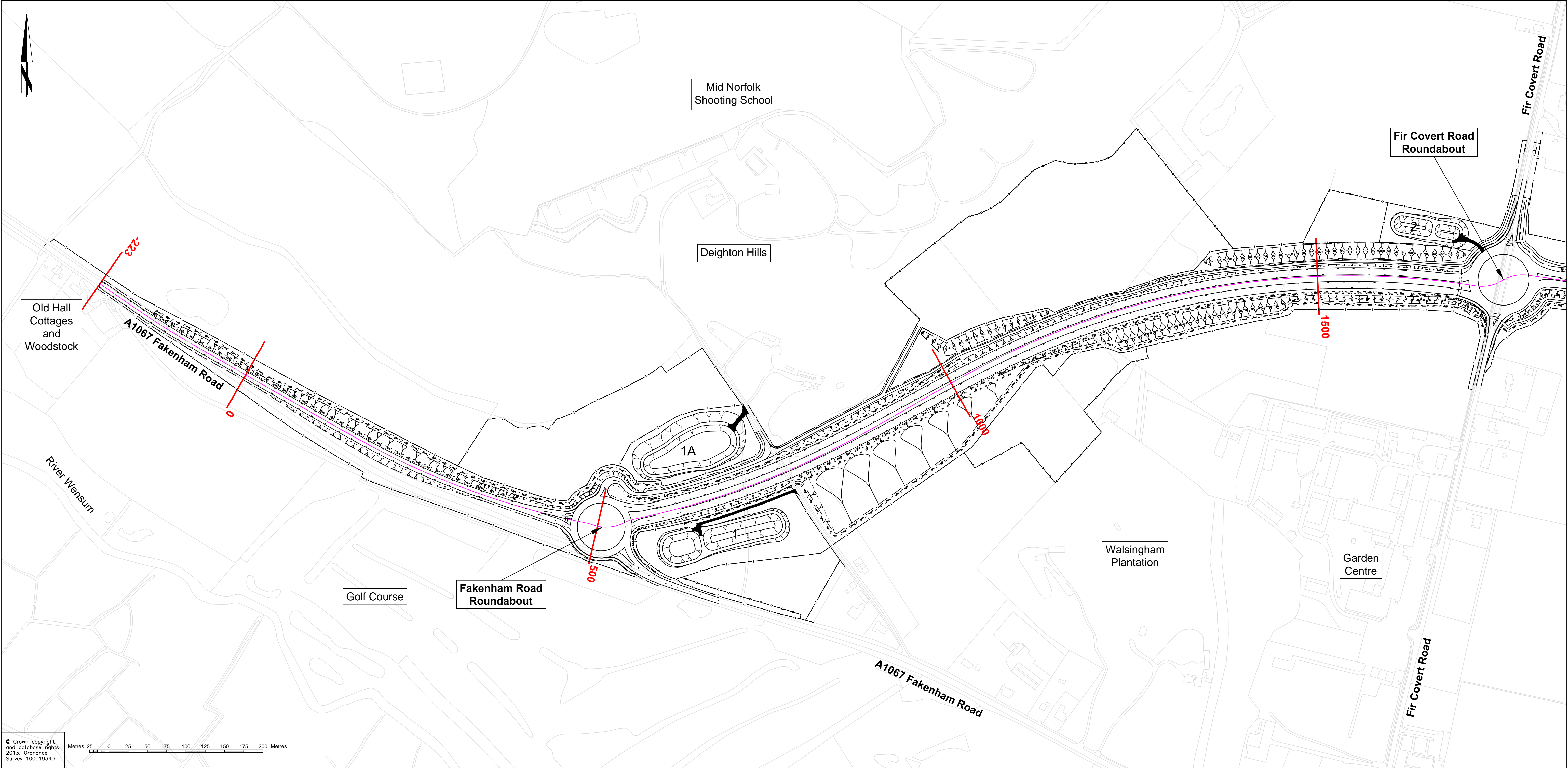
Drawing No.	Drawing Title	Revision
R1C093-R1-5088	Key Plan for Plan and Long Section (mainline)	0
R1C093-R1-5089	Plan and Long Section (mainline) - Sheet 1	0
R1C093-R1-5090	Plan and Long Section (mainline) – Sheet 2	0
R1C093-R1-5091	Plan and Long Section (mainline) – Sheet 3	0
R1C093-R1-5092	Plan and Long Section (mainline) – Sheet 4	0
R1C093-R1-5093	Plan and Long Section (mainline) – Sheet 5	0
R1C093-R1-5094	Plan and Long Section (mainline) – Sheet 6	0
R1C093-R1-5095	Plan and Long Section (mainline) – Sheet 7	0
R1C093-R1-5096	Plan and Long Section (mainline) – Sheet 8	0
R1C093-R1-5097	Plan and Long Section (mainline) – Sheet 9	0
R1C093-R1-5098	Plan and Long Section (mainline) – Sheet 10	0
R1C093-R1-5099	Plan and Long Section (mainline) – Sheet 11	0
R1C093-R1-5100	Plan and Long Section (mainline) – Sheet 12	0
R1C093-R1-5101	Key Plan for Plan and Long Section (Structures and Side Roads)	0
R1C093-R1-5102	Plan and Long Section (Structures and Side Roads) – Sheet 1	0
R1C093-R1-5103	Plan and Long Section (Structures and Side Roads) – Sheet 2	A

R1C093-R1-5104	Plan and Long Section (Structures and Side Roads) – Sheet 3	0
R1C093-R1-5105	Plan and Long Section (Structures and Side Roads) – Sheet 4	0
R1C093-R1-5106	Plan and Long Section (Structures and Side Roads) – Sheet 5	0
R1C093-R1-5107	Plan and Long Section (Structures and Side Roads) – Sheet 6	0
R1C093-R1-5108	Plan and Long Section (Structures and Side Roads) – Sheet 7	0
R1C093-R1-5109	Plan and Long Section (Structures and Side Roads) – Sheet 8	0
R1C093-R1-5110	Plan and Long Section (Structures and Side Roads) – Sheet 9	
R1C093-R1-5115	Cross sections – Sheet 1	0
R1C093-R1-5116	Cross sections – Sheet 2	0
R1C093-R1-5117	Cross sections – Sheet 3	0
R1C093-R1-5118	Cross sections – Sheet 4	0
R1C093-R1-5119	Cross sections – Sheet 5	0
R1C093-R1-5120	Cross sections – Sheet 6	0
R1C093-R1-5121	Cross sections – Sheet 7	0
R1C093-R1-5122	Cross sections – Sheet 8	0
R1C093-R1-5123	Cross sections – Sheet 9	0
R1C093-R1-5124	Cross sections – Sheet 10	0
R1C093-R1-5125	Cross sections – Sheet 11	0
R1C093-R1-5126	Cross sections – Sheet 12	0
R1C093-R1-5127	Cross sections – Sheet 13	0
R1C093-R1-5128	Cross sections – Sheet 14	0
R1C093-R1-5129	Cross sections – Sheet 15	0
R1C093-R1-5130	Cross sections – Sheet 16	0
R1C093-R1-5131	Cross sections – Sheet 17	0



REV.	DESCRIPTION	CHECKED	DATE
0	Revision for Submission	JB	11/13

SURVEYED BY	INITIALS	DATE	DRAWING No.
OS	OS	2013	R1C093-R1-5088
DESIGNED BY	INITIALS	DATE	PROJECT TITLE
JGT	JGT	07/13	Norwich Northern Distributor Road
DRAWN BY	INITIALS	DATE	SCALE
RH	RH	11/13	1:20,000 @ A1
CHECKED BY	INITIALS	DATE	FILE No.
JB	JB	11/13	R1C093



© Crown copyright and database rights 2013. Ordnance Survey 100019340

Metres 25 0 25 50 75 100 125 150 175 200 Metres

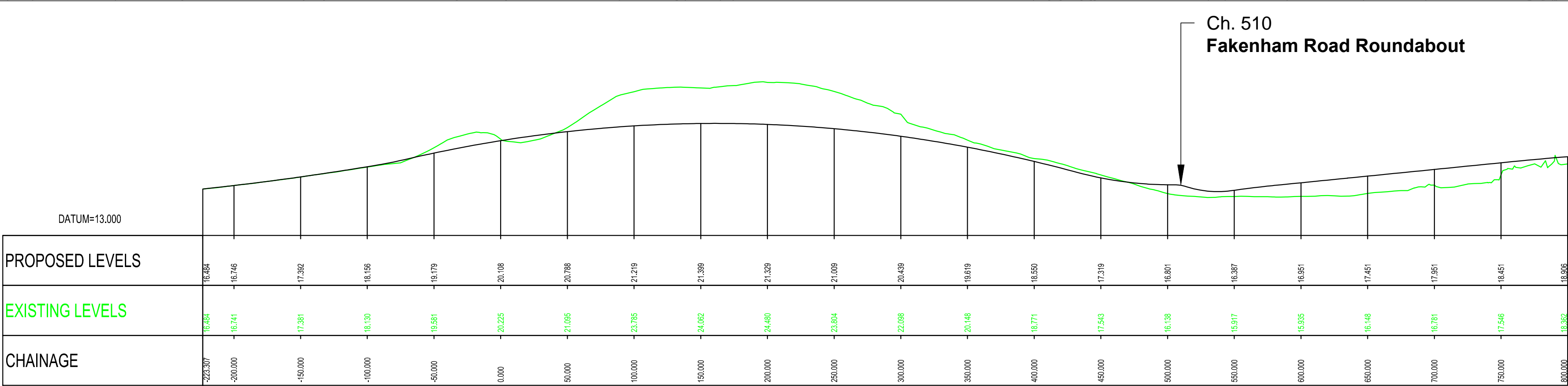
Key

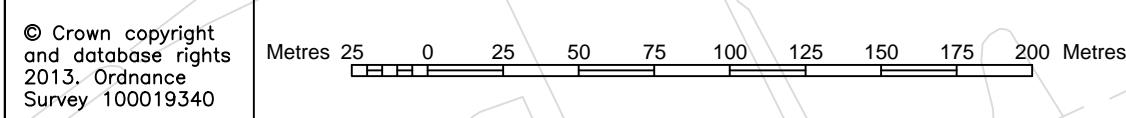
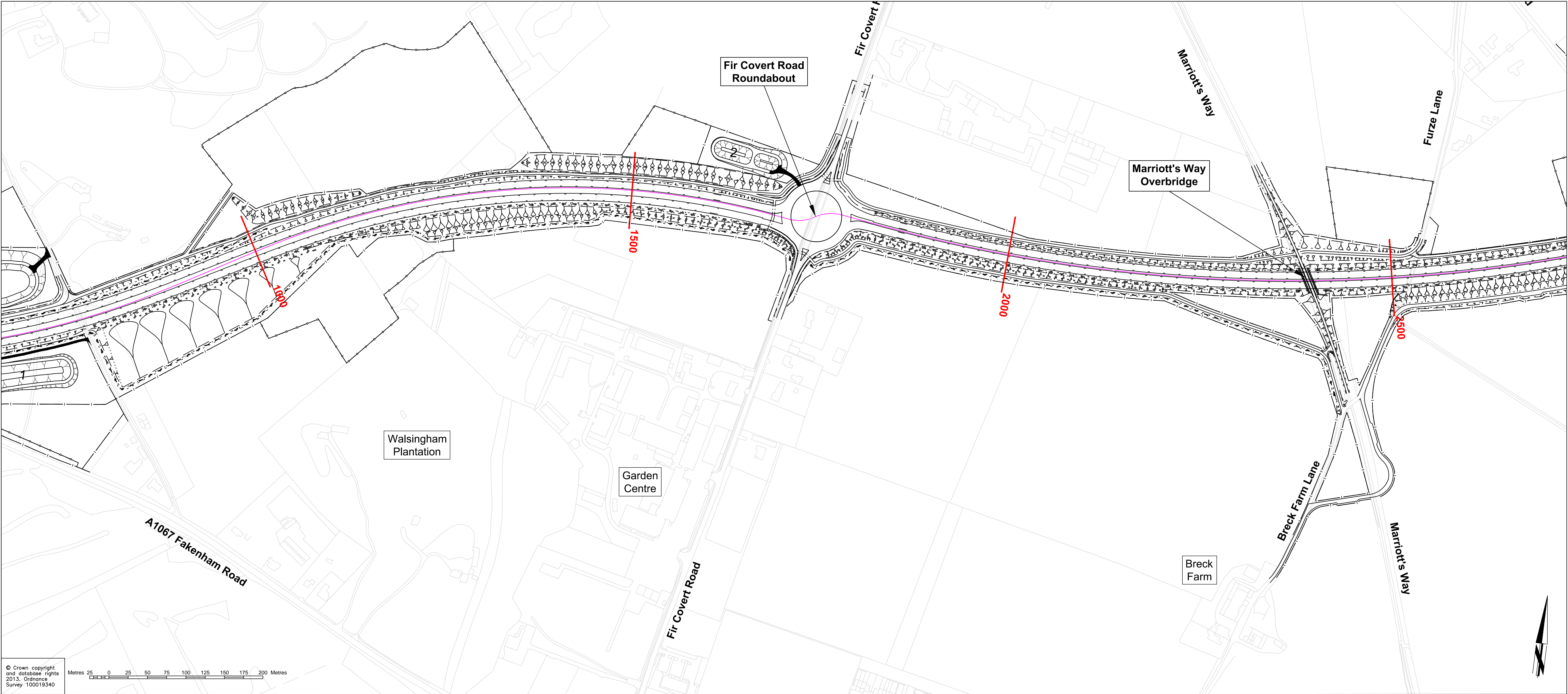
Proposed Design (shown for illustrative purposes)

Chainage

Main Centreline

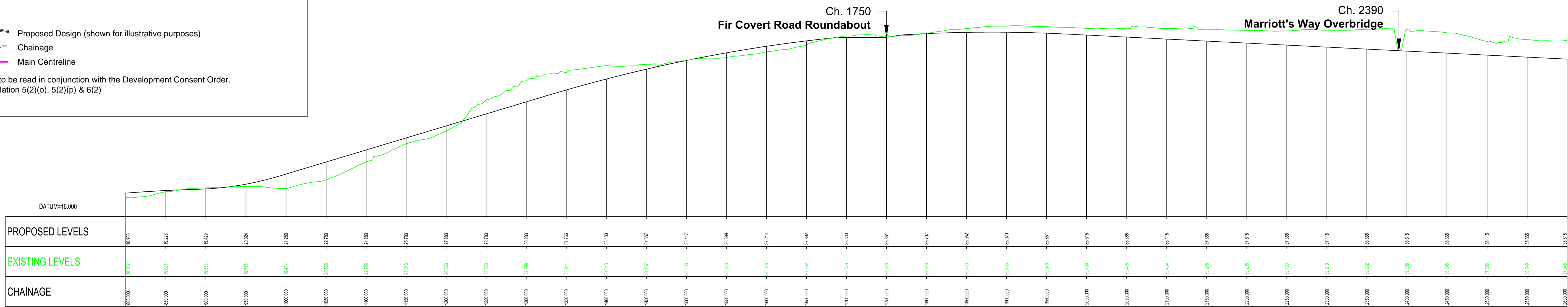
Plan to be read in conjunction with the Development Consent Order.
Regulation 5(2)(o), 5(2)(p) & 6(2)

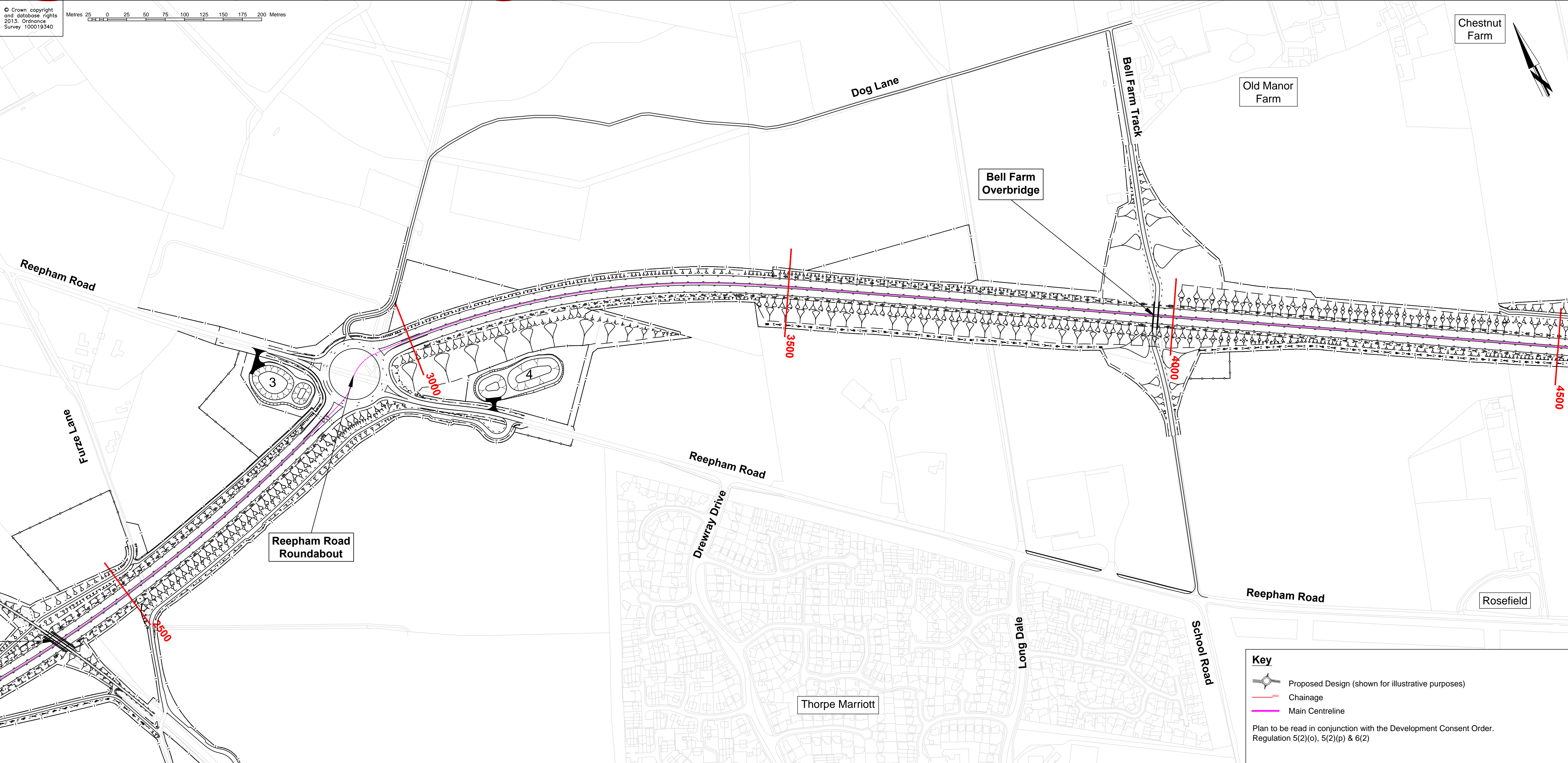




- Key**
- Proposed Design (shown for illustrative purposes)
 - Chainage
 - Main Centreline

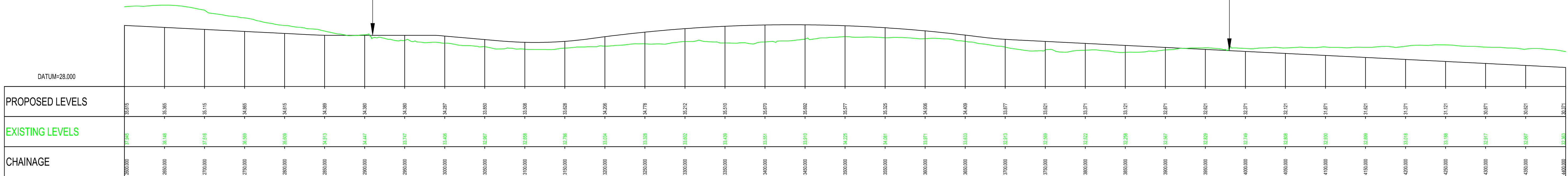
Plan to be read in conjunction with the Development Consent Order.
Regulation 5(2)(o), 5(2)(p) & 6(2)


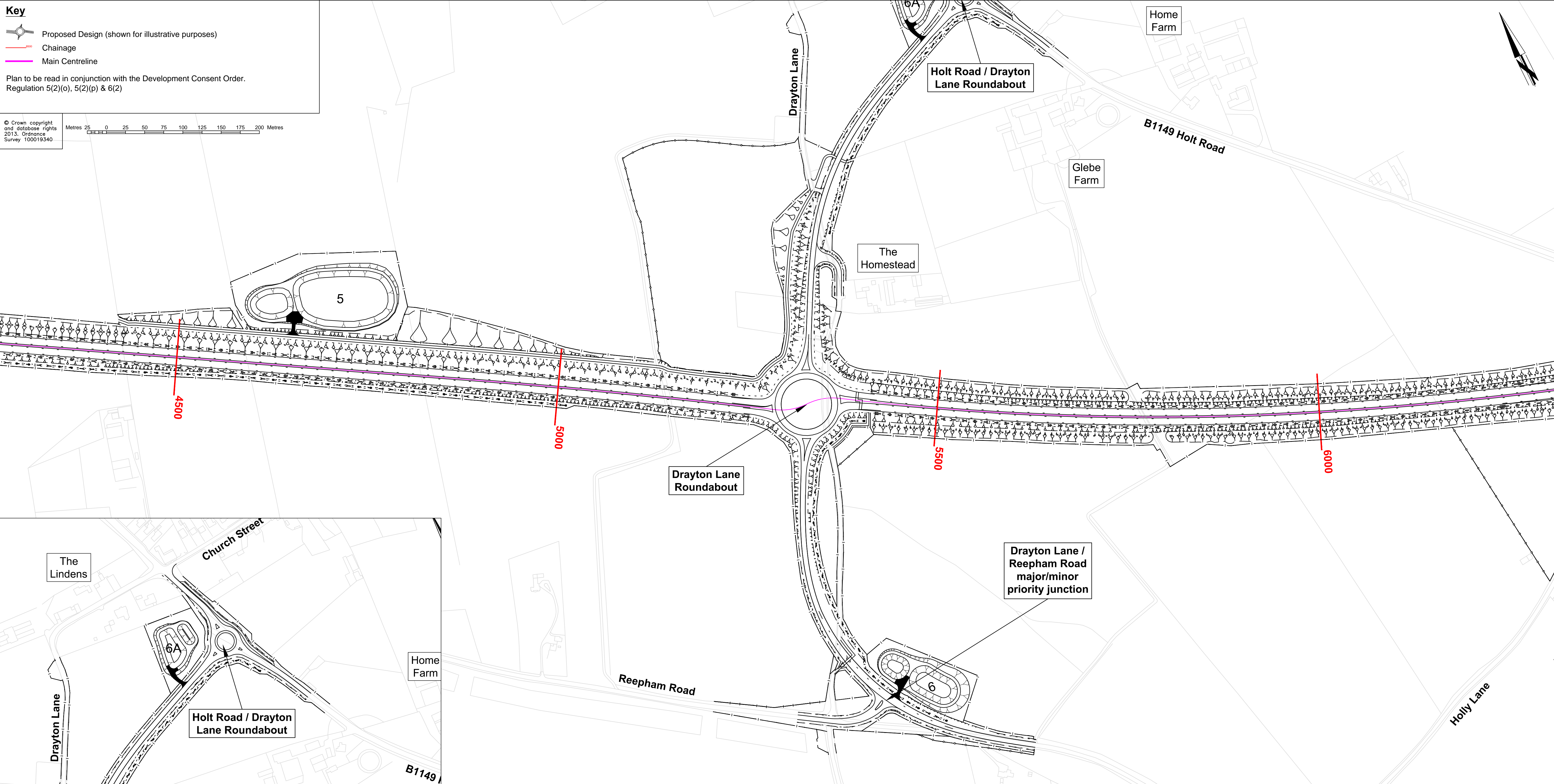


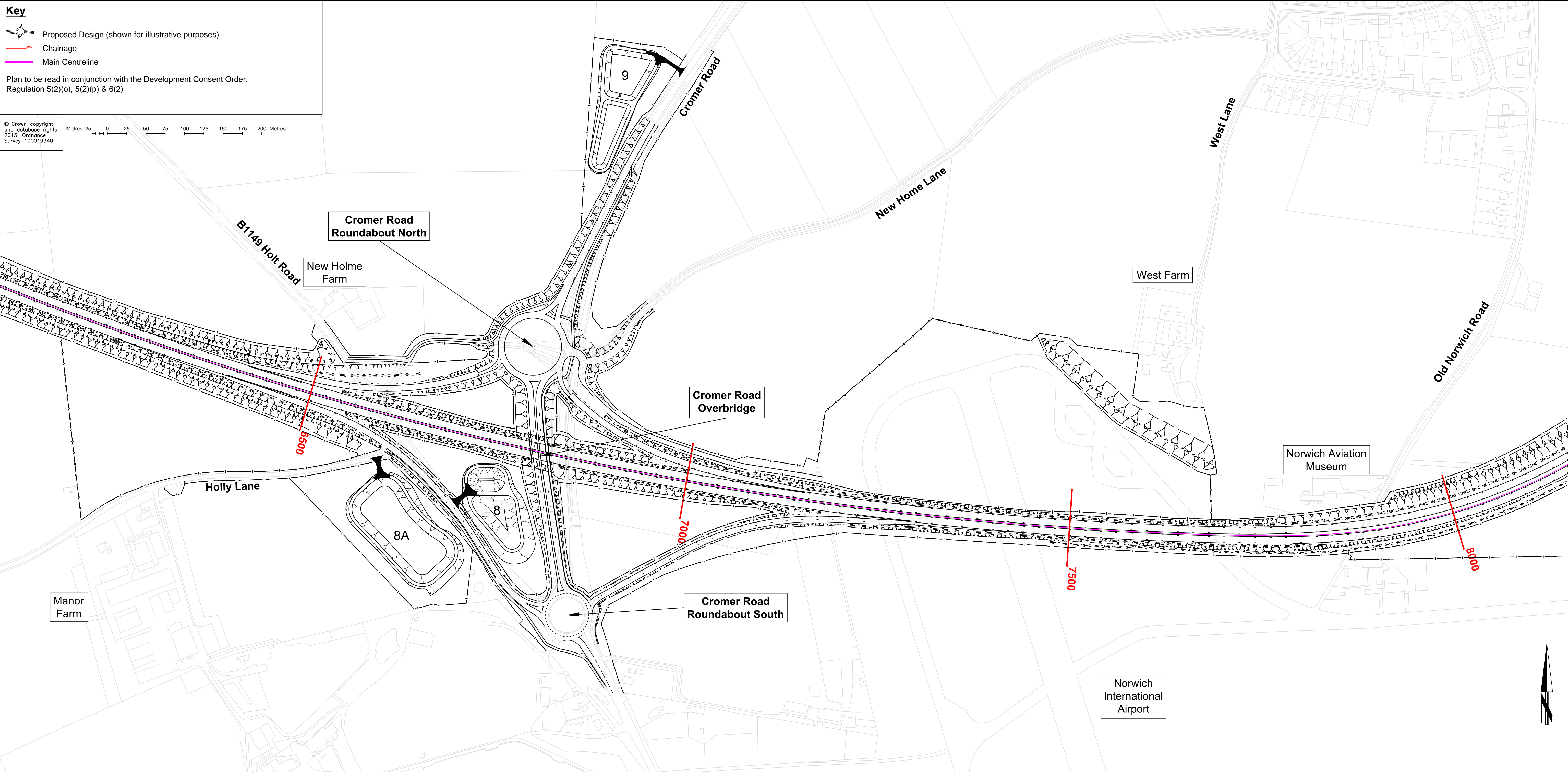


Ch. 2910
Reepham Road Roundabout

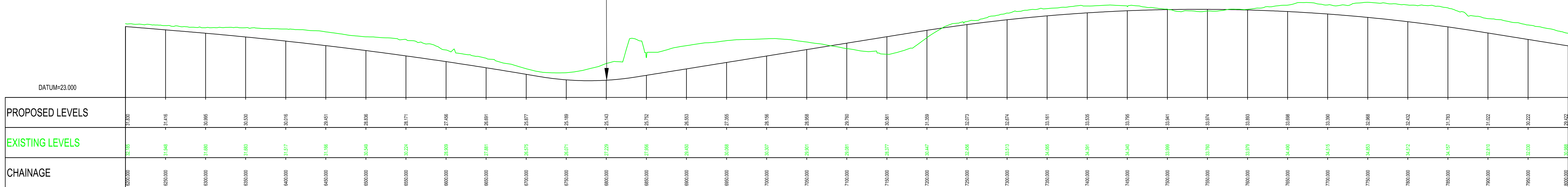
Ch. 3980
Bell Farm Overbridge





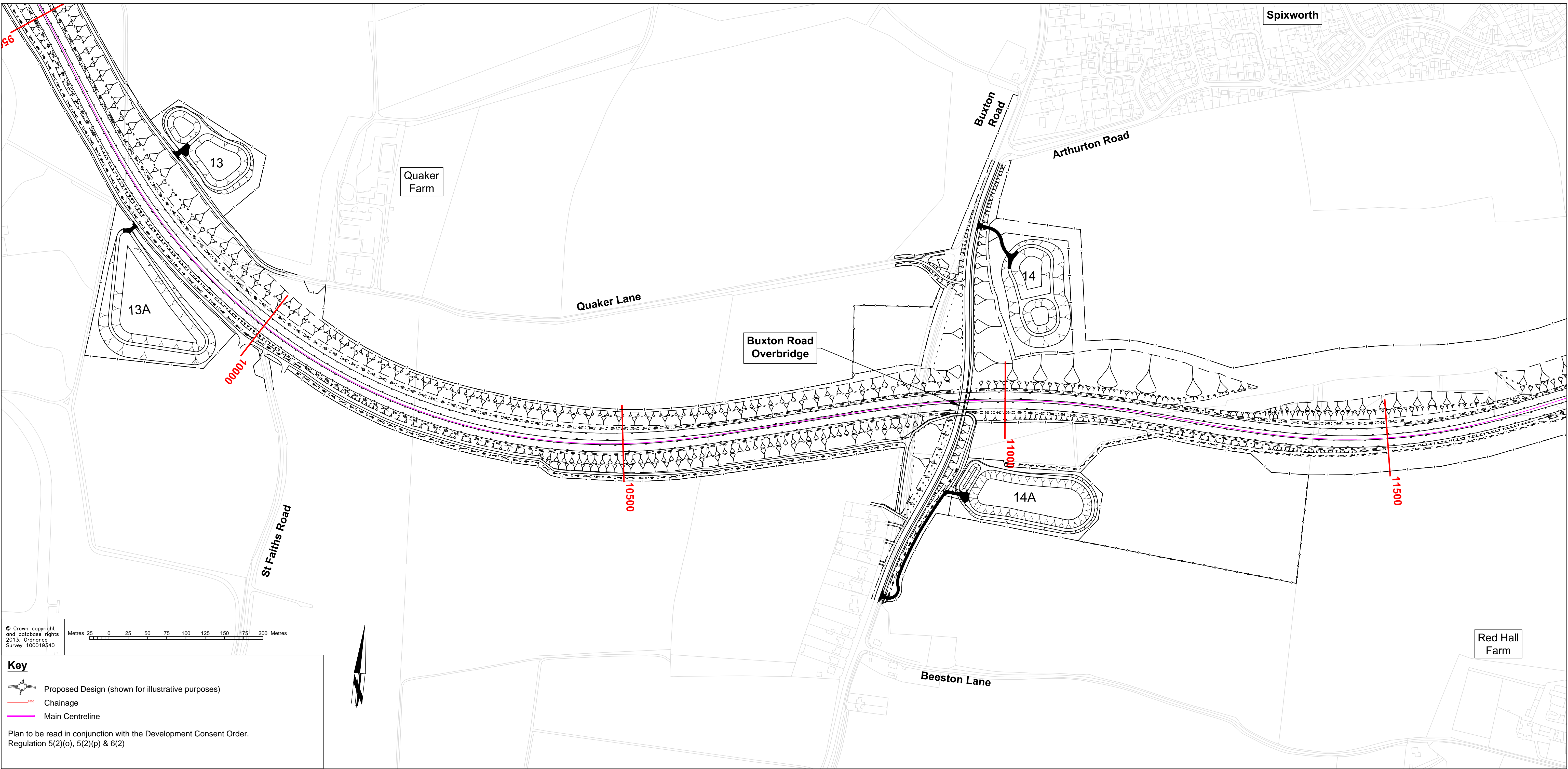


Ch. 6800
Cromer Road Overbridge



REV.	DESCRIPTION	CHECKED	DATE
0	Revision for Submission	JB	11/13

SURVEYED BY	INITIALS	DATE	DRAWING No.
DESIGNED BY	JGT	07/13	R1C093-R1-5093
DRAWN BY	RH	11/13	PROJECT TITLE
CHECKED BY	JB	11/13	Norwich Northern Distributor Road
SCALE 1:2500/1:250			FILE No. R1C093

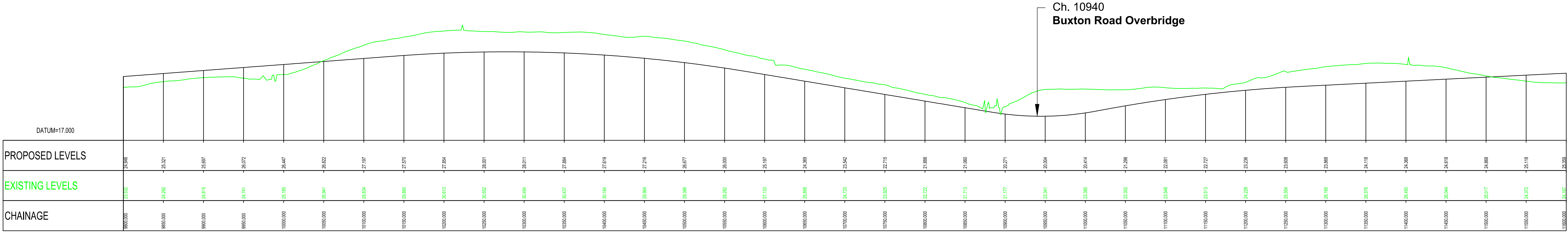


© Crown copyright
and database rights
2013, Ordnance
Survey 100019340

Metres 25 0 25 50 75 100 125 150 175 200 Metres

Key
 Proposed Design (shown for illustrative purposes)
 Chainage
 Main Centreline

Plan to be read in conjunction with the Development Consent Order.
Regulation 5(2)(o), 5(2)(p) & 6(2)



PROPOSED LEVELS	24.946	25.321	25.697	26.072	26.447	26.822	27.197	27.570	27.954	28.301	28.611	27.884	27.619	27.216	26.677	26.000	25.197	24.369	23.542	22.715	21.886	21.060	20.271	20.004	20.414	21.286	22.081	22.727	23.236	23.806	24.386	24.818	24.886	25.118	25.326		
EXISTING LEVELS	22.532	24.242	24.615	24.741	25.185	26.041	26.684	26.880	26.613	26.522	26.664	26.437	26.164	25.684	25.306	25.282	27.133	25.666	24.733	23.525	22.722	21.713	21.177	23.341	23.385	23.332	23.546	23.513	24.228	25.554	26.169	26.576	26.460	26.044	26.017	26.372	26.767
CHAINAGE	9800.000	9850.000	9900.000	9950.000	10000.000	10050.000	10100.000	10150.000	10200.000	10250.000	10300.000	10350.000	10400.000	10450.000	10500.000	10550.000	10600.000	10650.000	10700.000	10750.000	10800.000	10850.000	10900.000	10950.000	11000.000	11050.000	11100.000	11150.000	11200.000	11250.000	11300.000	11350.000	11400.000	11450.000	11500.000	11550.000	11600.000

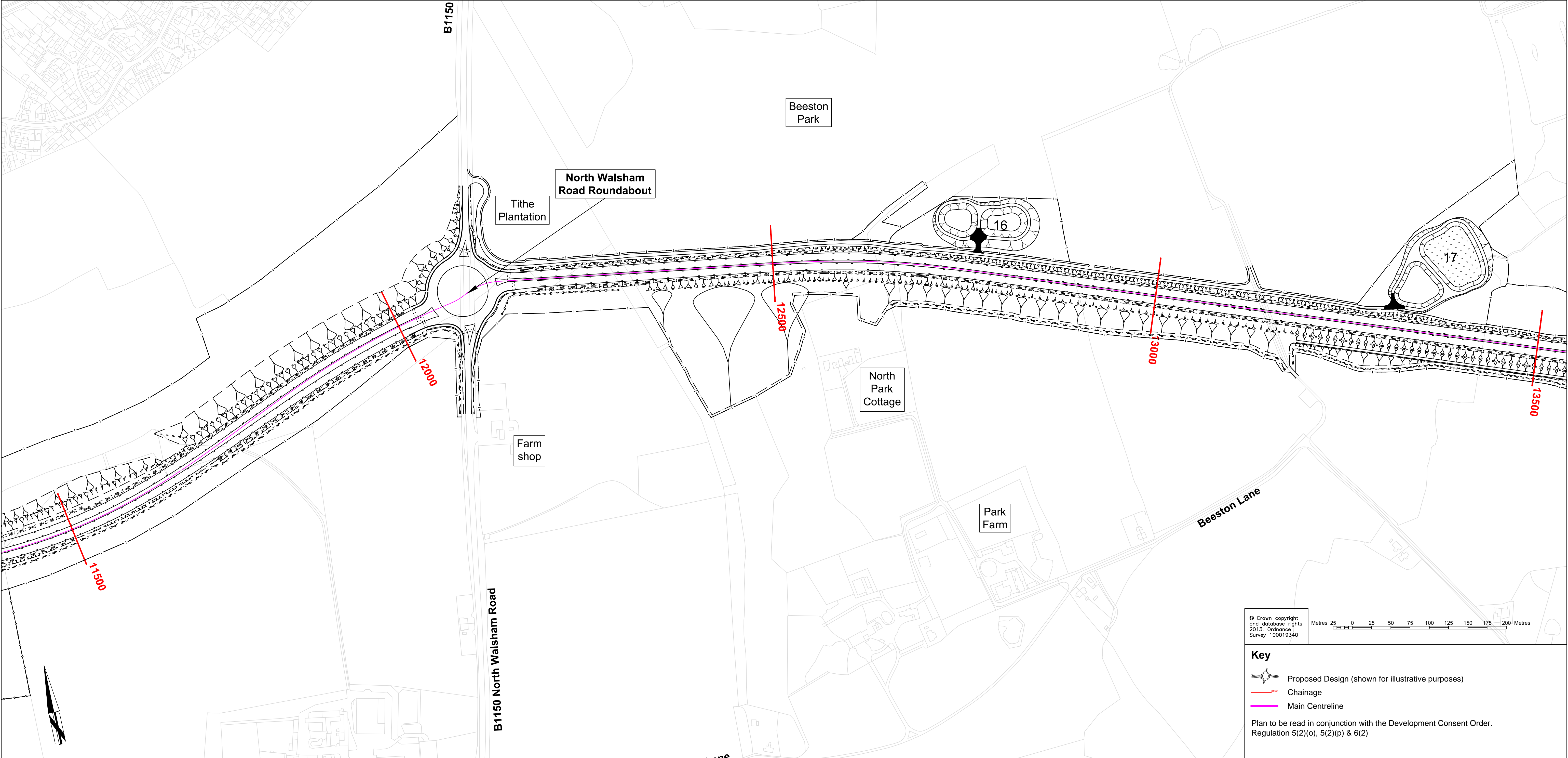


Tom McCabe
Interim Director of Environment
Transport and Development
Norfolk County Council
County Hall, Martineau Lane
Norwich NR1 2SG

DRAWING TITLE
Norwich Northern Distributor Road
Plan and Long Section (Mainline)
Sheet 7 of 12

REV.	DESCRIPTION	CHECKED	DATE
0	Revision for Submission	JB	11/13

SURVEYED BY	INITIALS	DATE	DRAWING No.
OS	OS	2013	R1C093-R1-5095
DESIGNED BY	INITIALS	DATE	PROJECT TITLE
JGT	JGT	07/13	Norwich Northern Distributor Road
DRAWN BY	INITIALS	DATE	SCALE
RH	RH	11/13	1:2500/1:250
CHECKED BY	INITIALS	DATE	FILE No.
JB	JB	11/13	R1C093



© Crown copyright and database rights 2013. Ordnance Survey 100019340

Metres 25 0 25 50 75 100 125 150 175 200 Metres

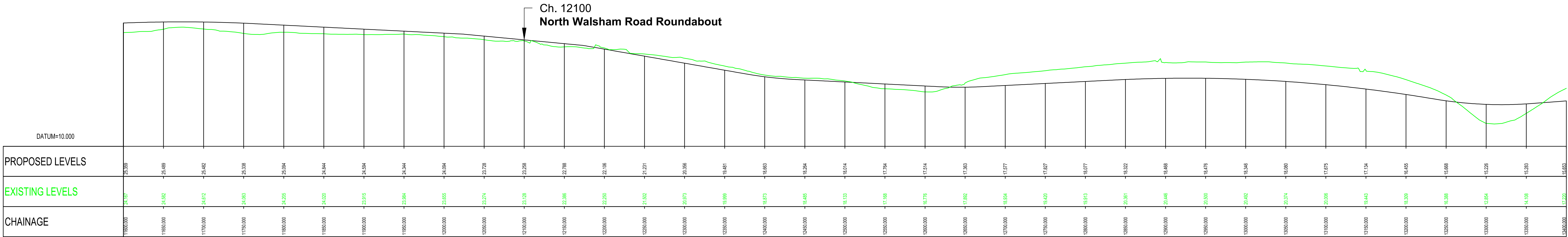
Key

Proposed Design (shown for illustrative purposes)

Chainage

Main Centreline

Plan to be read in conjunction with the Development Consent Order, Regulation 5(2)(o), 5(2)(p) & 6(2)

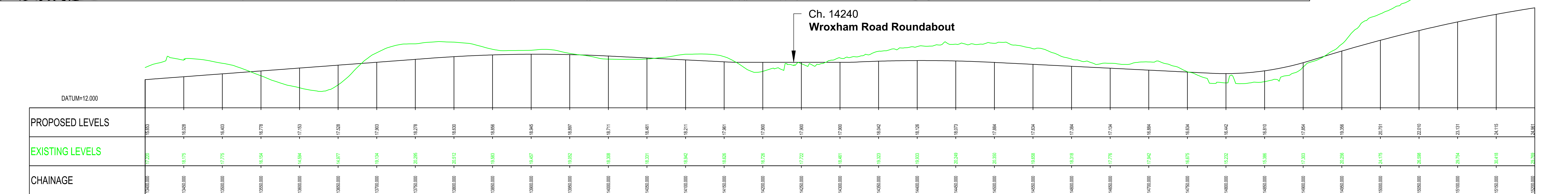
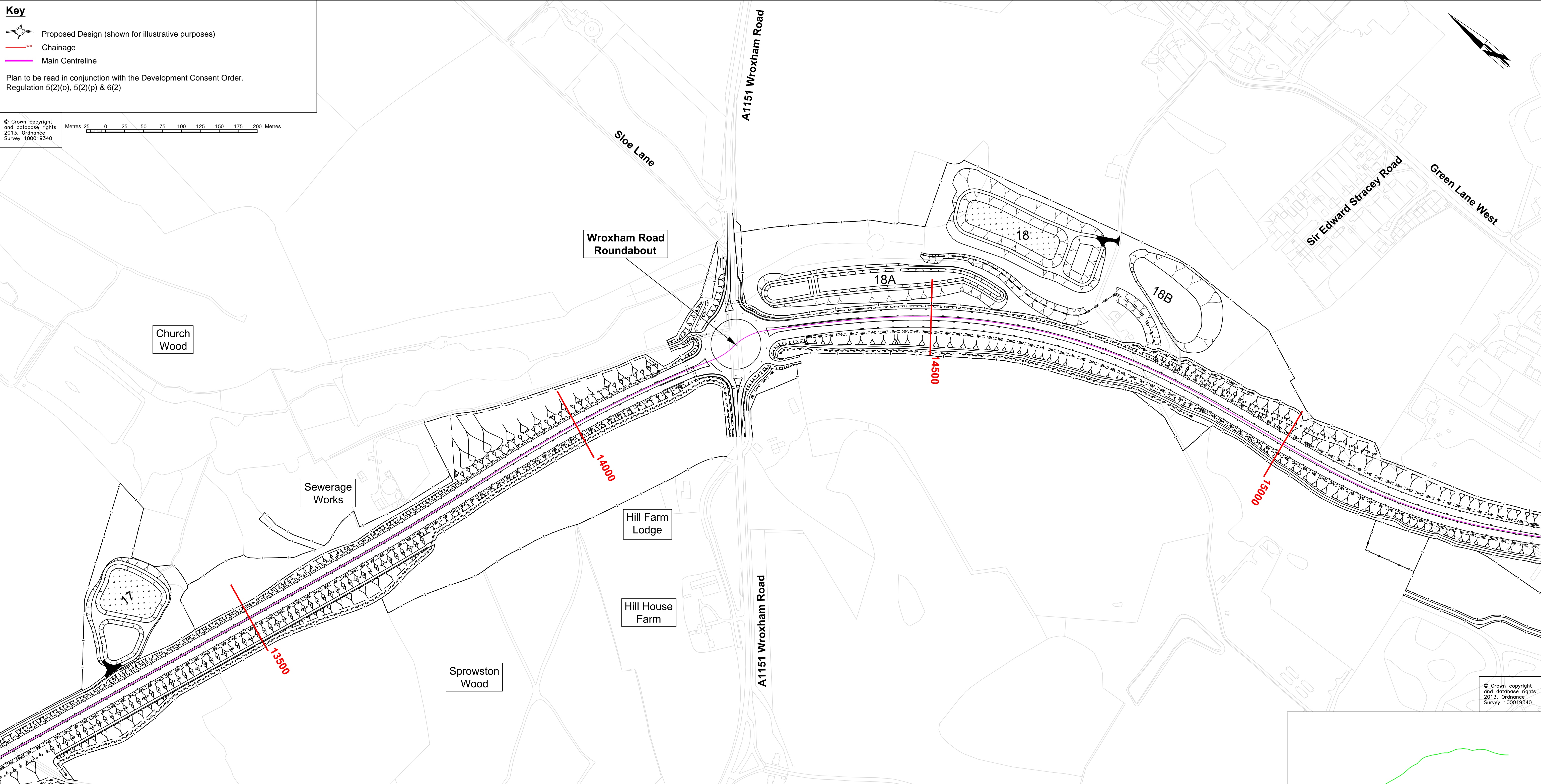


Tom McCabe
Interim Director of Environment
Transport and Development
Norfolk County Council
County Hall, Martineau Lane
Norwich NR1 2SG

DRAWING TITLE
Norwich Northern Distributor Road
Plan and Long Section (Mainline)
Sheet 8 of 12

REV.	DESCRIPTION	CHECKED	DATE
0	Revision for Submission	JB	11/13

	INITIALS	DATE	DRAWING No. R1C093-R1-5096
SURVEYED BY	OS	2013	PROJECT TITLE
DESIGNED BY	JGT	07/13	Norwich Northern Distributor Road
DRAWN BY	RH	11/13	SCALE 1:2500/1:250
CHECKED BY	JB	11/13	FILE No. R1C093



Tom McCabe
Interim Director of Environment
Transport and Development
Norfolk County Council
County Hall, Martineau Lane
Norwich NR1 2SG


DRAWING TITLE


Norwich Northern Distributor Road
Plan and Long Section (Mainline)
Sheet 9 of 12


REV.	DESCRIPTION	CHECKED	DATE
0	Revision for Submission	JB	11/13

SURVEYED BY	INITIALS	DATE	DRAWING No.
OS	OS	2013	R1C093-R1-5097
DESIGNED BY	JGT	07/13	PROJECT TITLE
RH	RH	11/13	Norwich Northern Distributor Road
CHECKED BY	JB	11/13	SCALE
			1:2500/1:250
			FILE No.
			R1C093

Key

 Proposed Design (shown for illustrative purposes)

 Chainage

 Main Centreline


Plan to be read in conjunction with the Development Consent Order.
Regulation 5(2)(o), 5(2)(p) & 6(2)

© Crown copyright
and database rights
2013. Ordnance
Survey 100018340


Metres

25 0 25 50 75 100 125 150 175 200 Metres

	Ch. 15500 Newman Track Overbridge	Ch. 16100 Salhouse Road Roundabout	Ch. 16920 NDR Bridge over Railway Line
PROPOSED LEVELS	24.951	24.951	24.951
EXISTING LEVELS	24.951	24.951	24.951
CHAINAGE	15500.000	16100.000	16920.000



Norfolk County Council



Birse Civils

Tom McCabe
Interim Director of Environment
Transport and Development
Norfolk County Council
County Hall, Martineau Lane
Norwich NR1 2SG

DRAWING TITLE

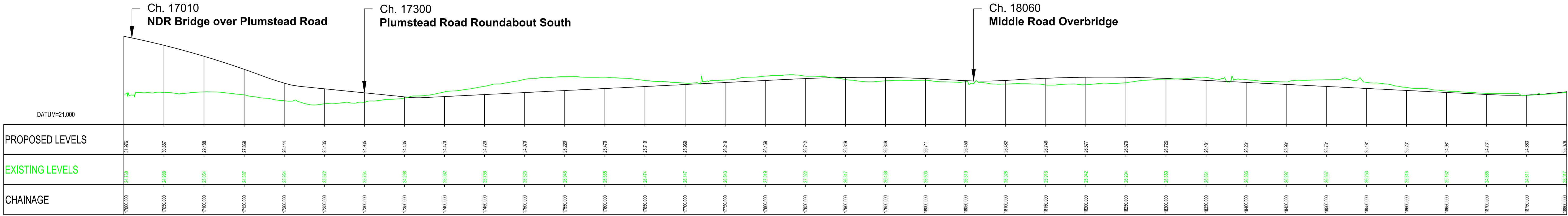
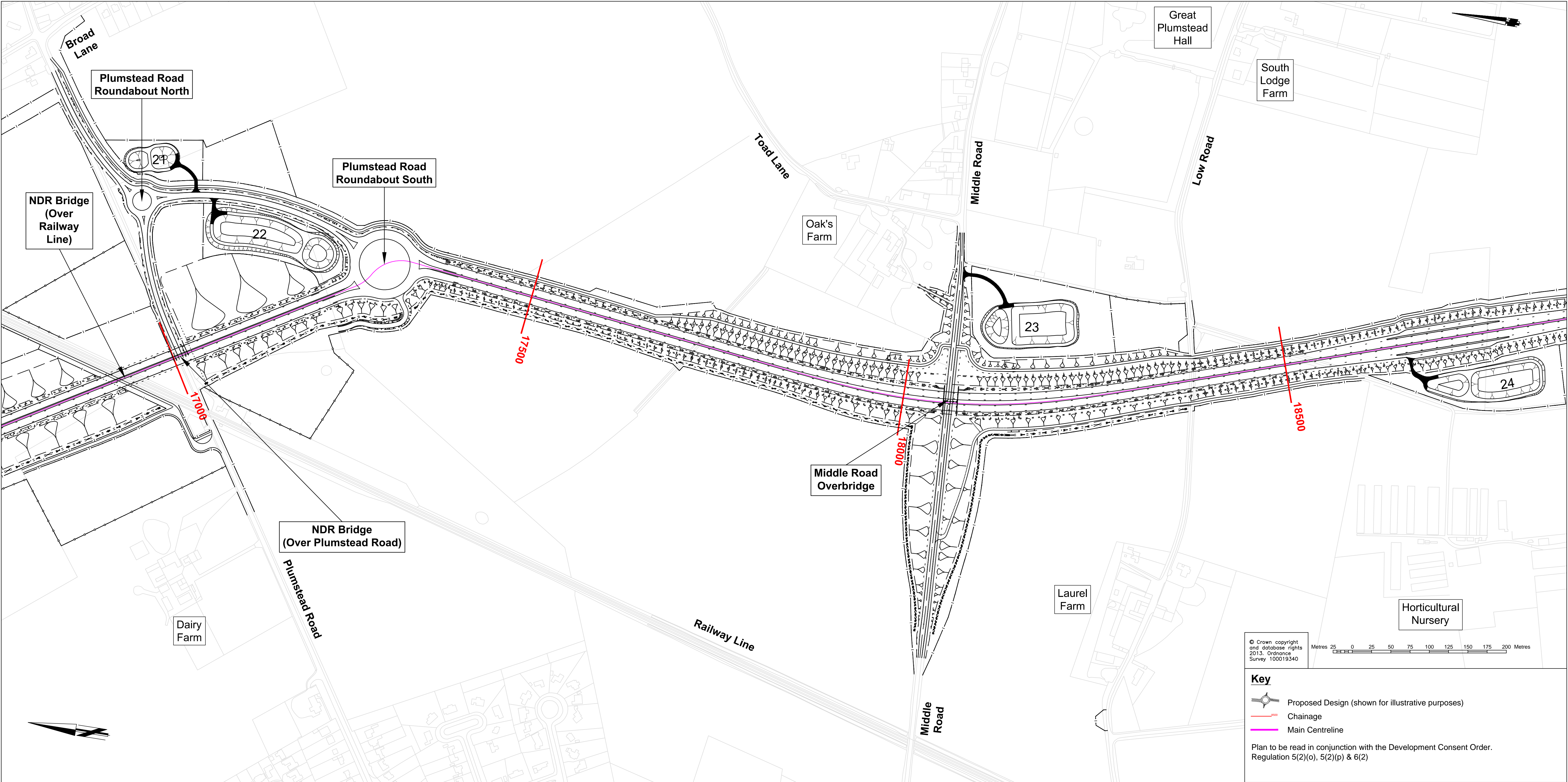
Norwich Northern Distributor Road
Plan and Long Section (Mainline)
Sheet 10 of 12

REV.	DESCRIPTION	CHECKED	DATE
0	Revision for Submission	JB	11/13

	INITIALS	DATE	DRAWING No.
SURVEYED BY	OS	2013	R1C093-R1-5098
DESIGNED BY	JGT	07/13	PROJECT TITLE
DRAWN BY	RH	11/13	Norwich Northern Distributor Road
CHECKED BY	JB	11/13	SCALE 1:2500/1:250
			FILE No. R1C093

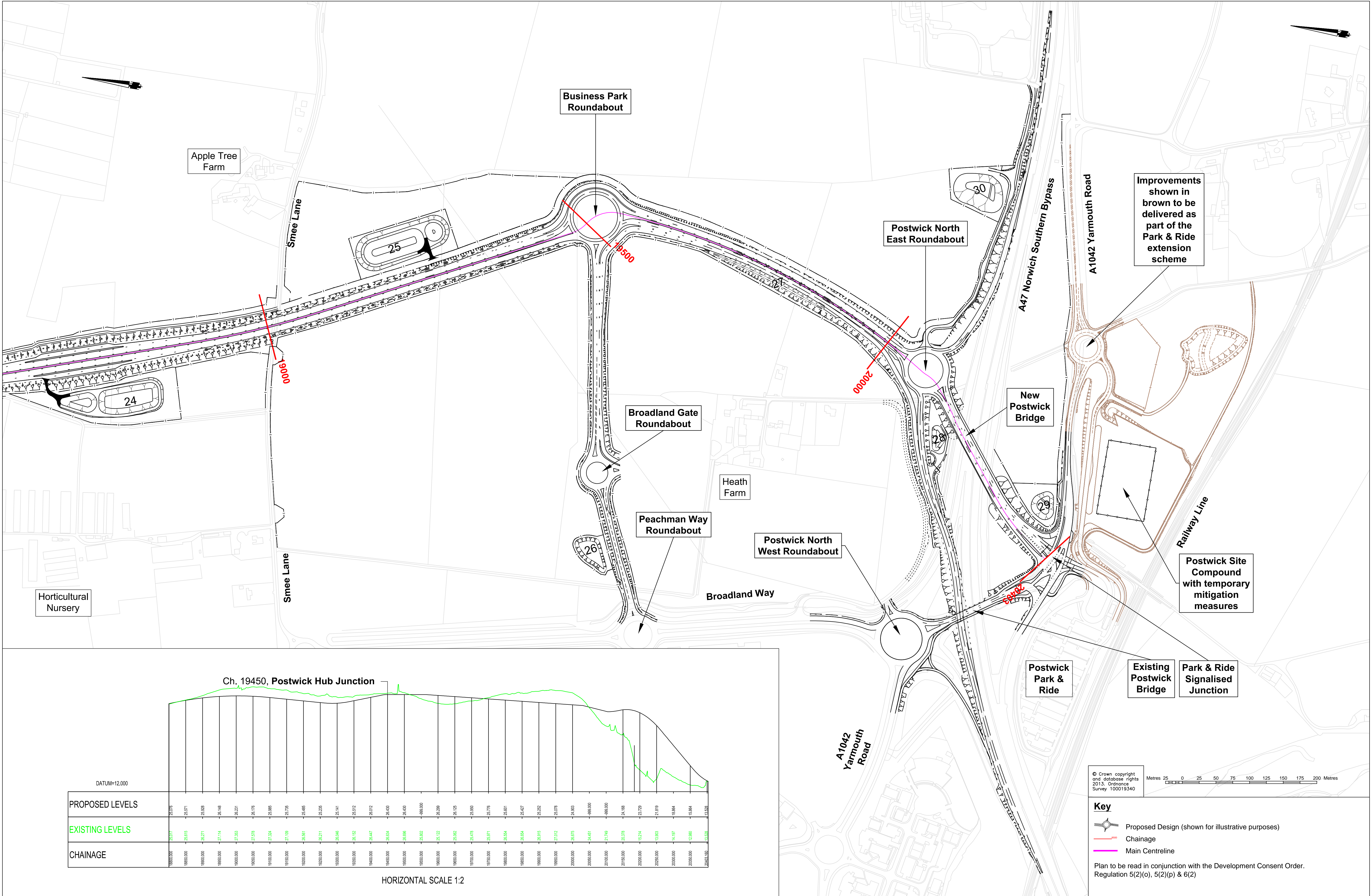
ORIGINAL SIZE: A1

84.50955



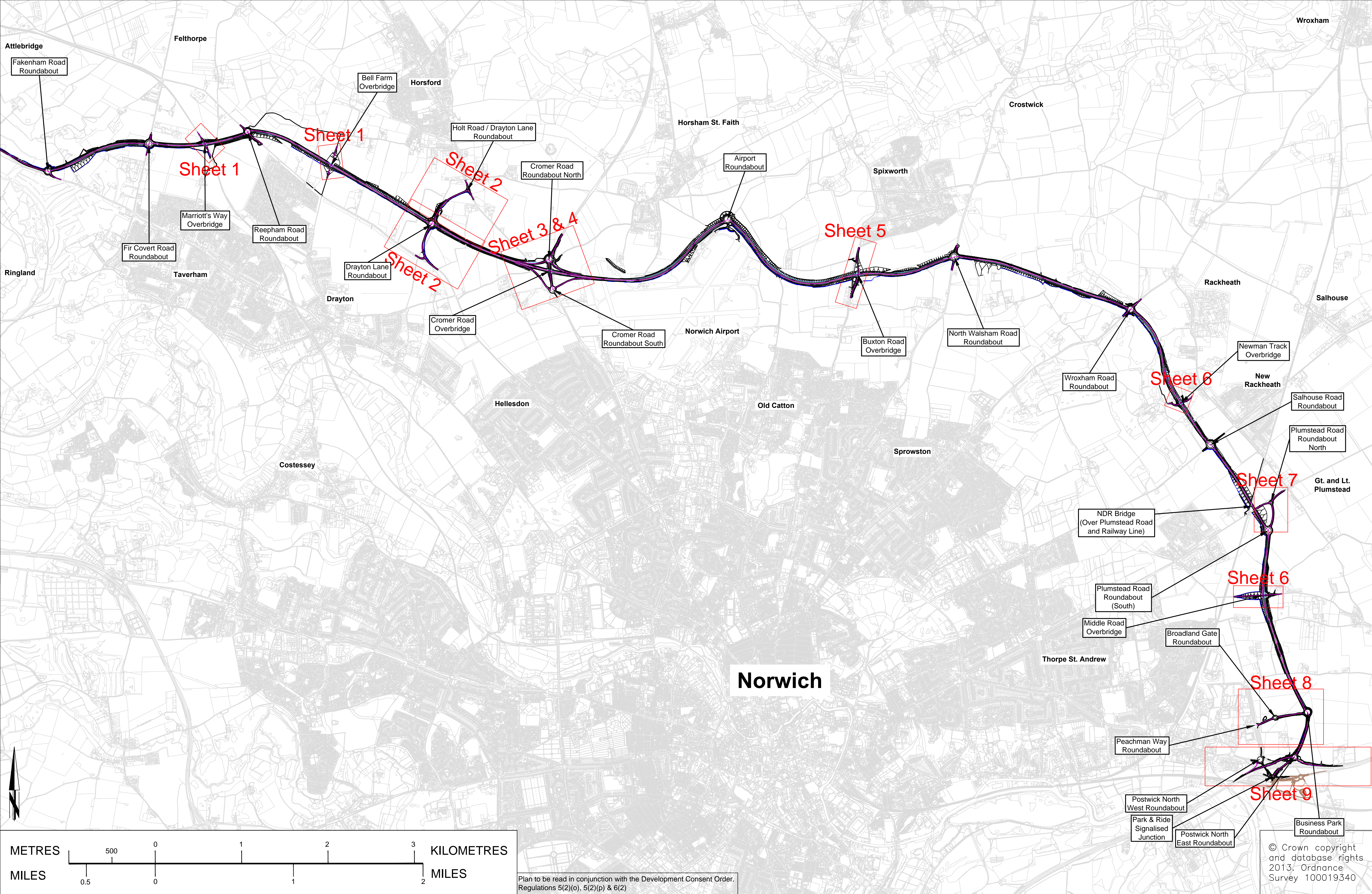
REV.	DESCRIPTION	CHECKED	DATE
0	Revision for Submission	JB	11/13

SURVEYED BY	INITIALS	DATE	DRAWING No.
OS	OS	2013	R1C093-R1-5099
DESIGNED BY	JGT	07/13	PROJECT TITLE
RH	RH	11/13	Norwich Northern Distributor Road
CHECKED BY	JB	11/13	SCALE
			1:2500/1:250
			FILE No.
			R1C093



REV.	DESCRIPTION	CHECKED	DATE
0	Revision for Submission	JB	11/13

SURVEYED BY	INITIALS	DATE	DRAWING No.
OS	OS	2013	R1C093-R1-5100
DESIGNED BY	INITIALS	DATE	PROJECT TITLE
JGT	JGT	07/13	Norwich Northern Distributor Road
DRAWN BY	INITIALS	DATE	SCALE
RH	RH	11/13	1:2500/1:250
CHECKED BY	INITIALS	DATE	FILE No.
JB	JB	11/13	R1C093



Plan to be read in conjunction with the Development Consent Order, Regulations 5(2)(o), 5(2)(p) & 6(2)

© Crown copyright and database rights 2013. Ordnance Survey 100019340



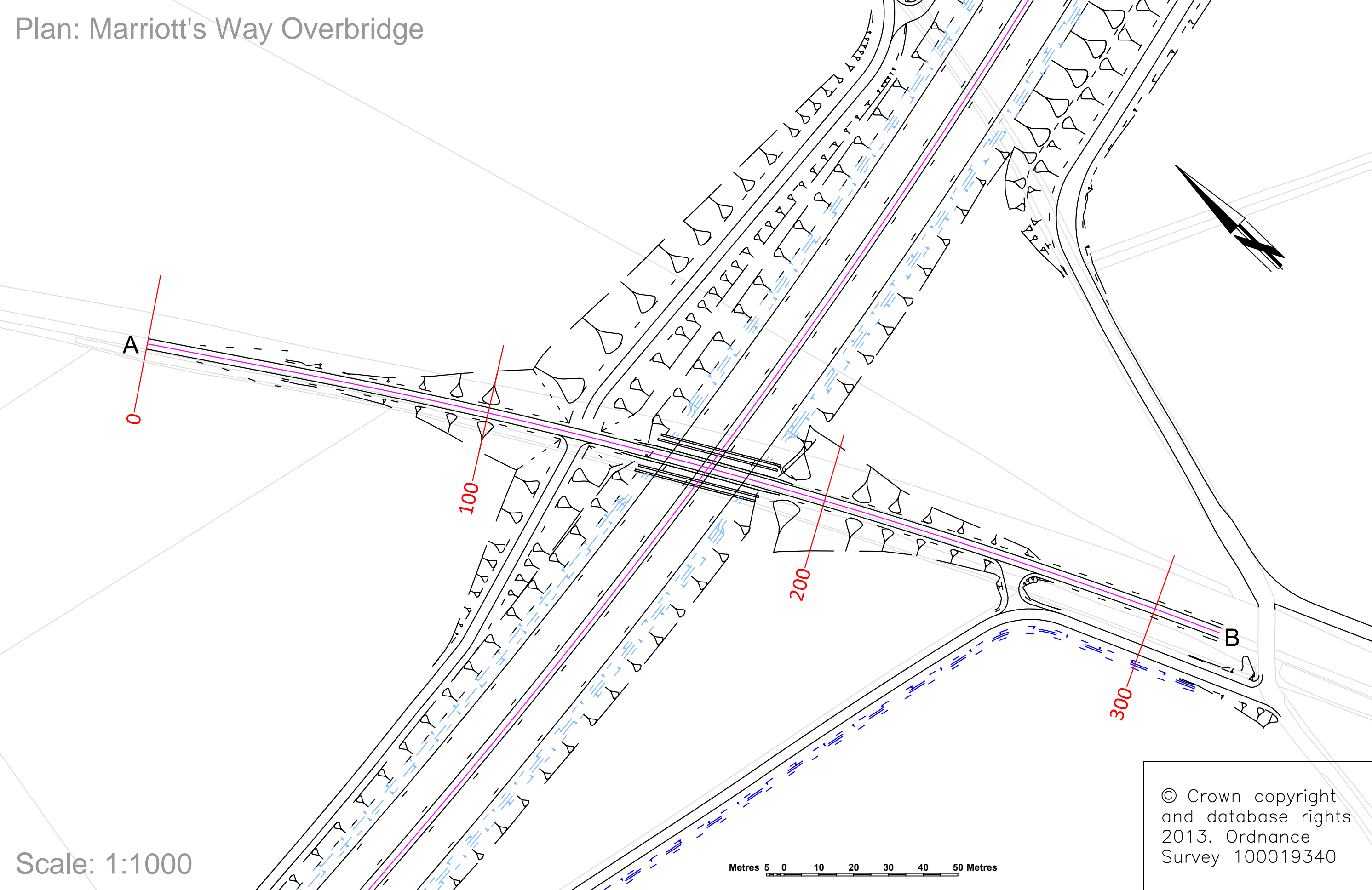
Tom McCabe
Interim Director of Environment
Transport and Development
Norfolk County Council
County Hall, Martineau Lane
Norwich NR1 2SG

DRAWING TITLE
Norwich Northern Distributor Road
Plan and Long Section (Structures and Side Roads)
Key Plan for Drawings 5102 to 5110

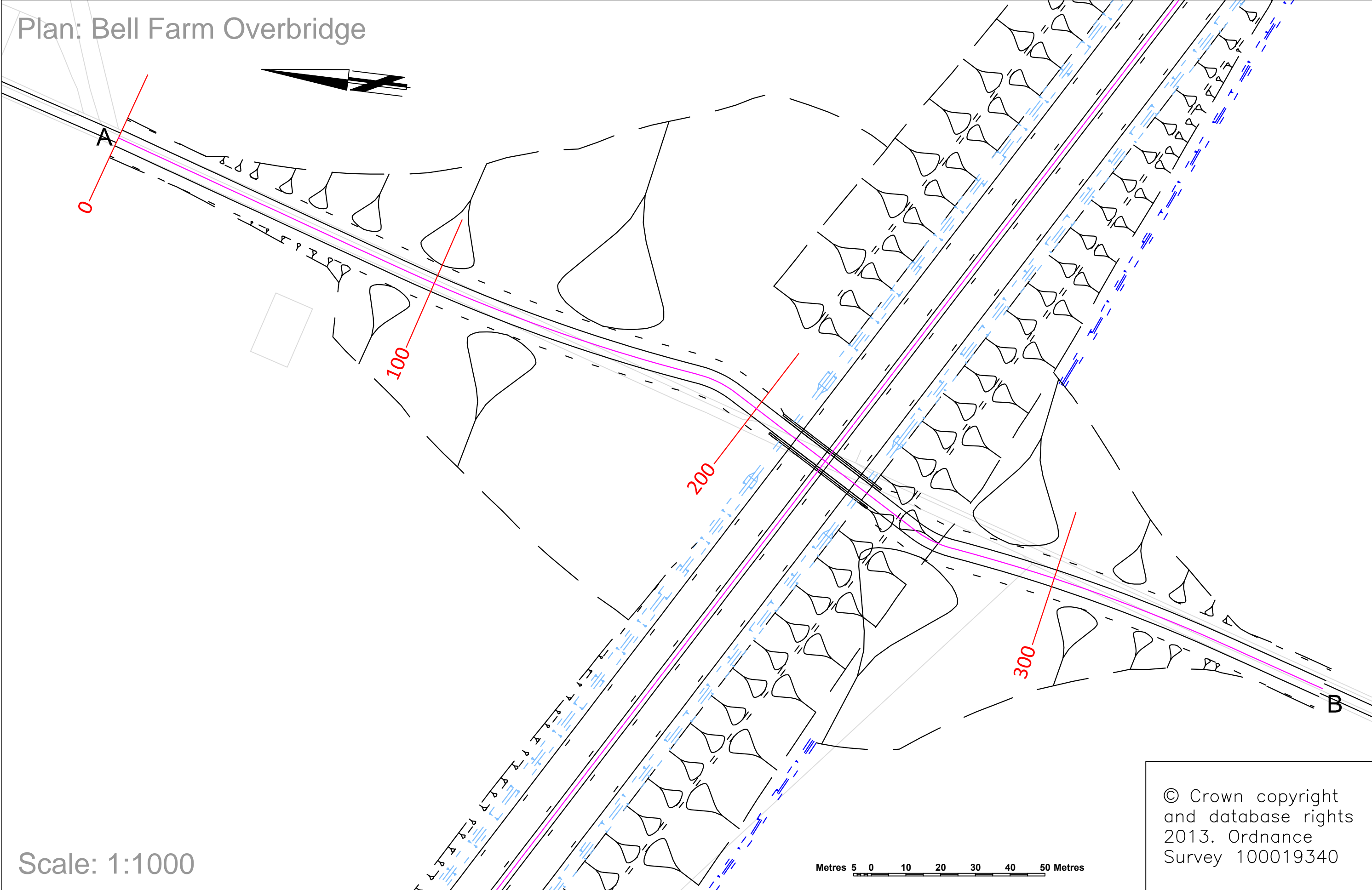
REV.	DESCRIPTION	CHECKED	DATE
0	Revision for Submission	JB	11/13

SURVEYED BY	INITIALS	DATE	DRAWING No.
DESIGNED BY	JGT	07/13	R1C093-R1-5101
DRAWN BY	RH	11/13	PROJECT TITLE
CHECKED BY	JB	11/13	Norwich Northern Distributor Road
			SCALE 1:20,000
			FILE No. R1C093

Plan: Marriott's Way Overbridge



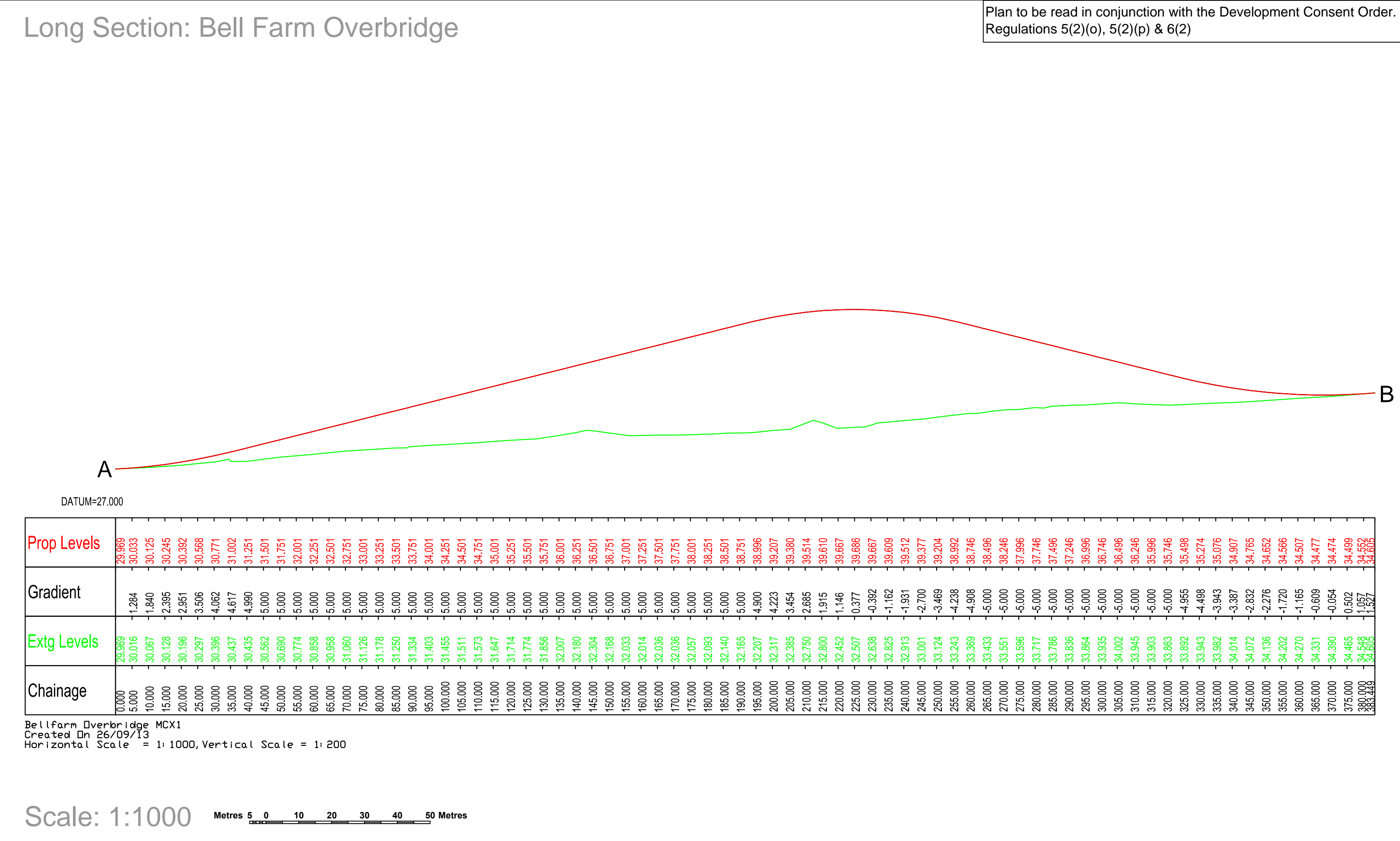
Plan: Bell Farm Overbridge



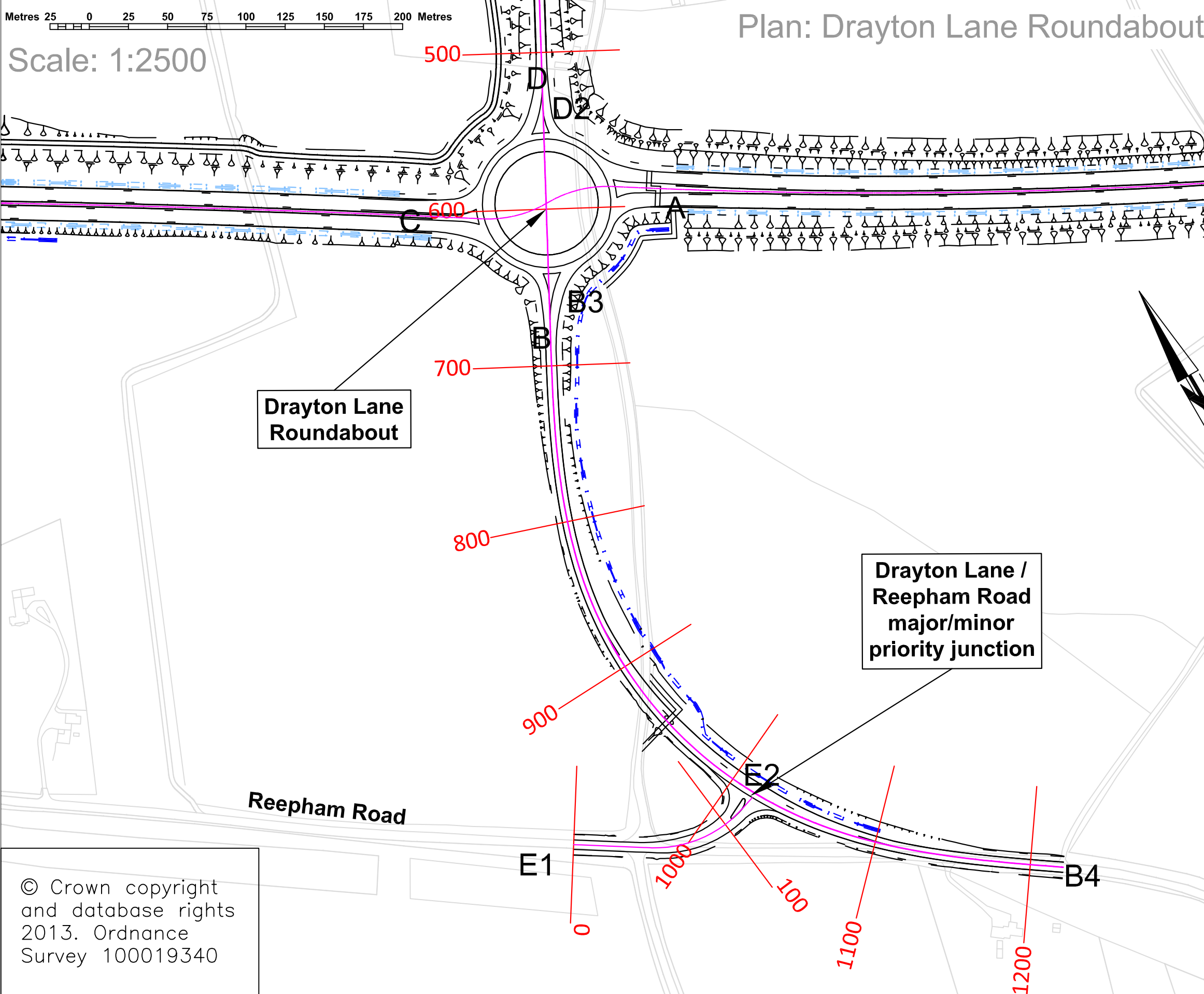
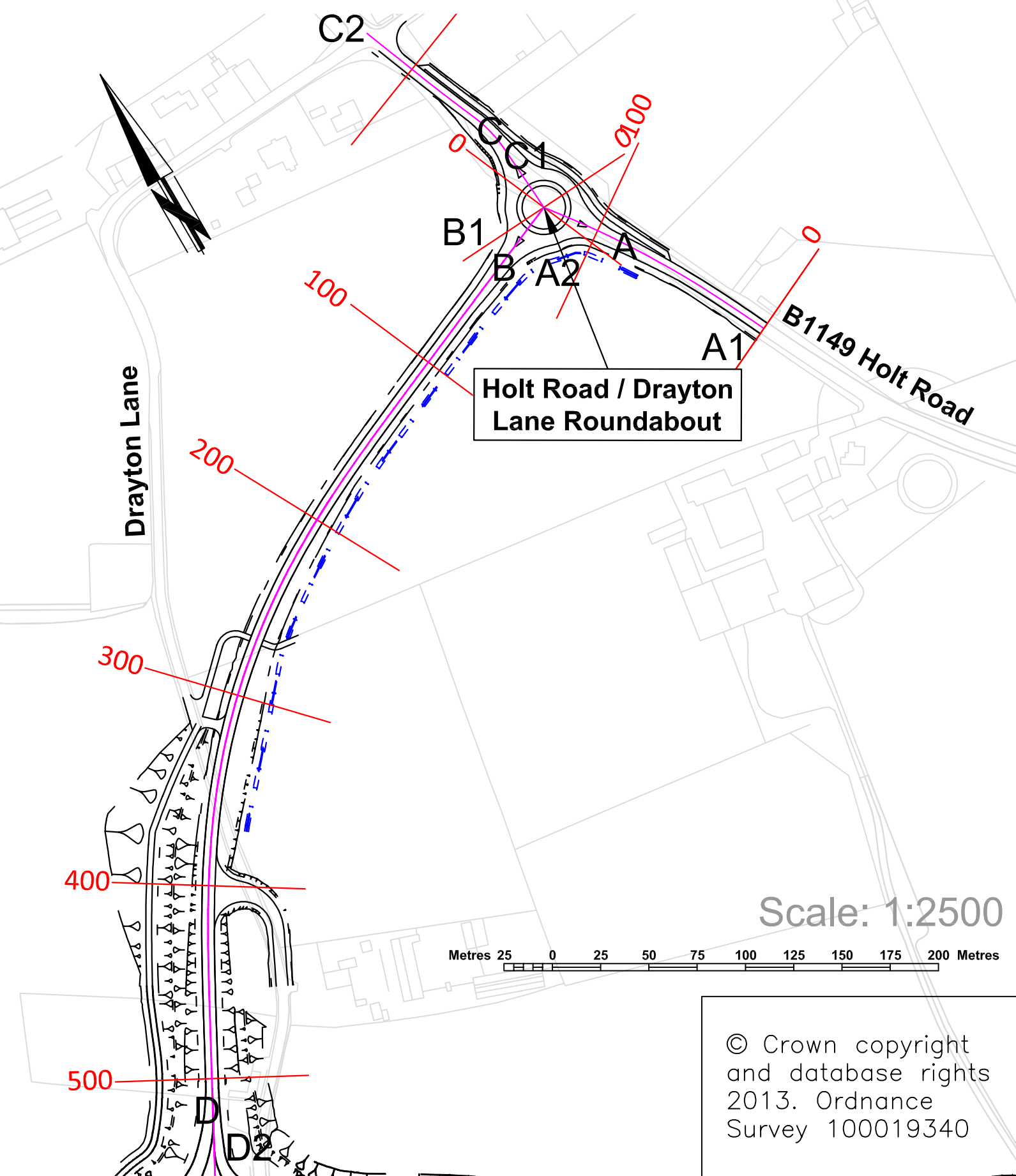
Long Section: Marriott's Way Overbridge



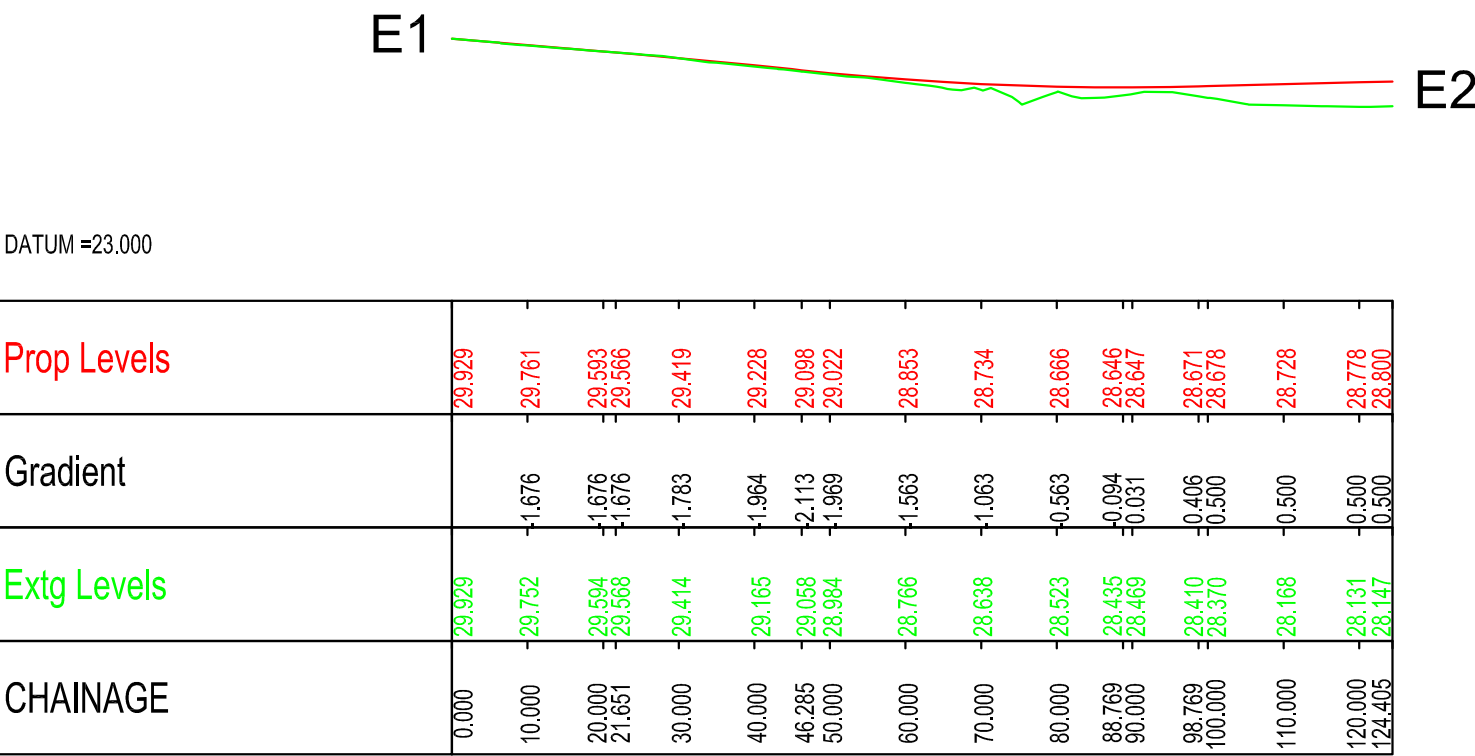
Long Section: Bell Farm Overbridge



Plan: Holt Road / Drayton Lane Roundabout



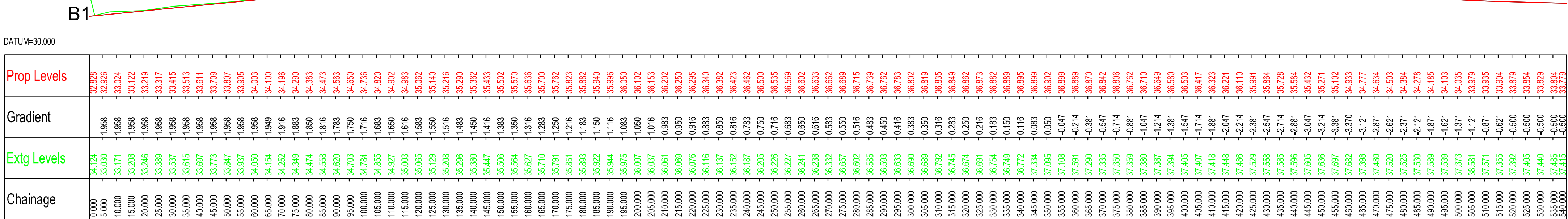
Long Section: Reepham Road to junction with Drayton Lane



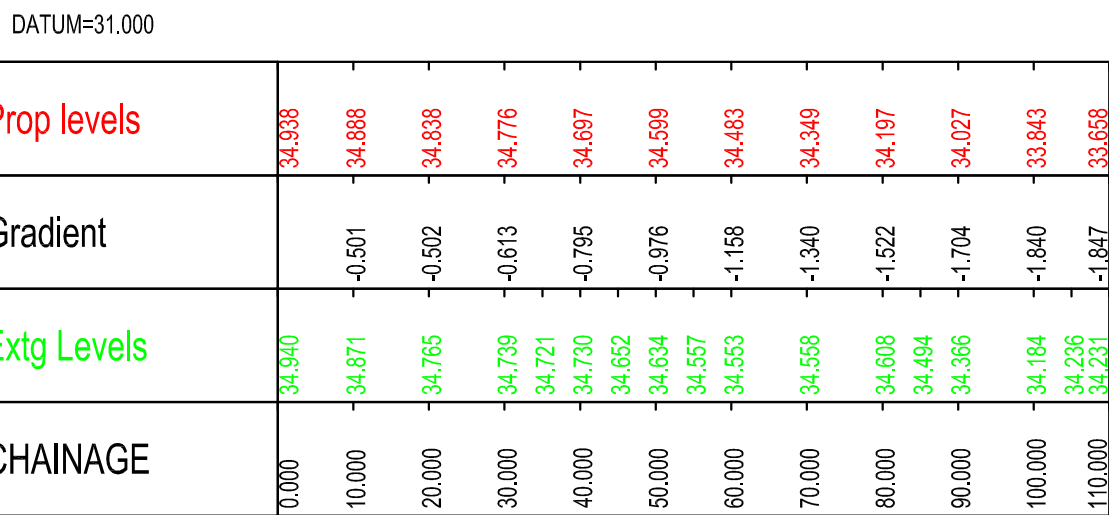
20140206 Drayton Lane MJD2 Long section
Created On 6/02/14 at 14:50:01
Horizontal Scale = 1:1000, Vertical Scale = 1:200

Long Section: Holt Road / Drayton Lane Roundabout

Drayton Lane MJD2 NE Arm
Created On 25/09/13
Horizontal Scale = 1:1000, Vertical Scale = 1:200

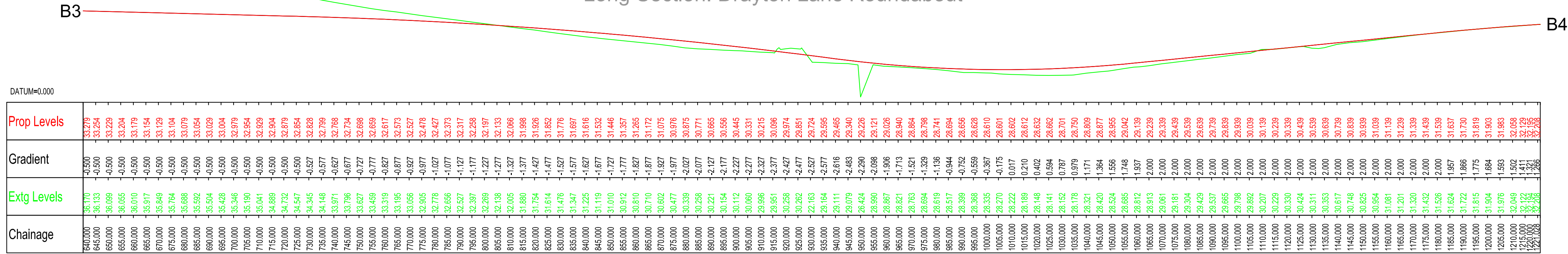


Long Section: Drayton Lane Roundabout



B1149 Horsford About MC52 S Arm
Created On 02/10/2013
Horizontal Scale = 1:1000, Vertical Scale = 1:200

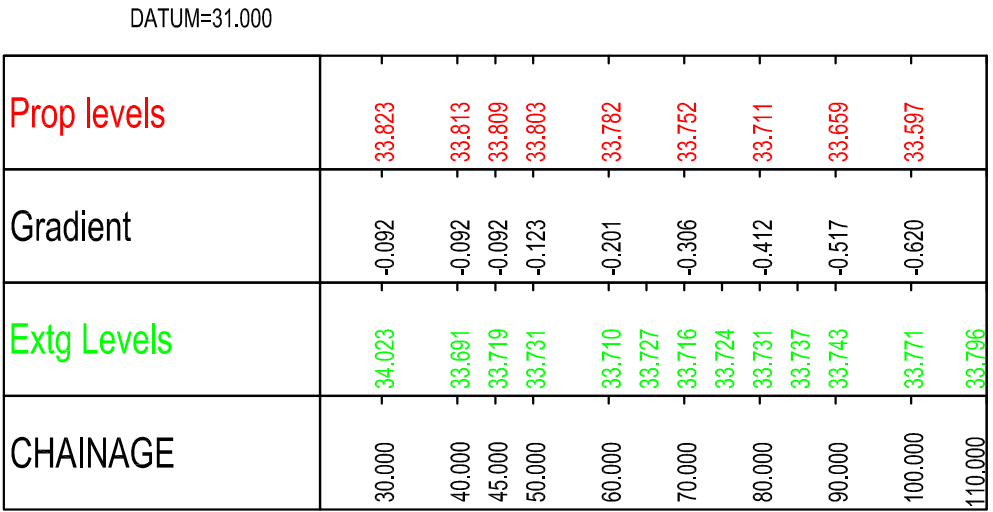
Long Section: Drayton Lane Roundabout



Drayton Lane MJD2 SW Arm
Created On 25/09/13
Horizontal Scale = 1:1000, Vertical Scale = 1:200

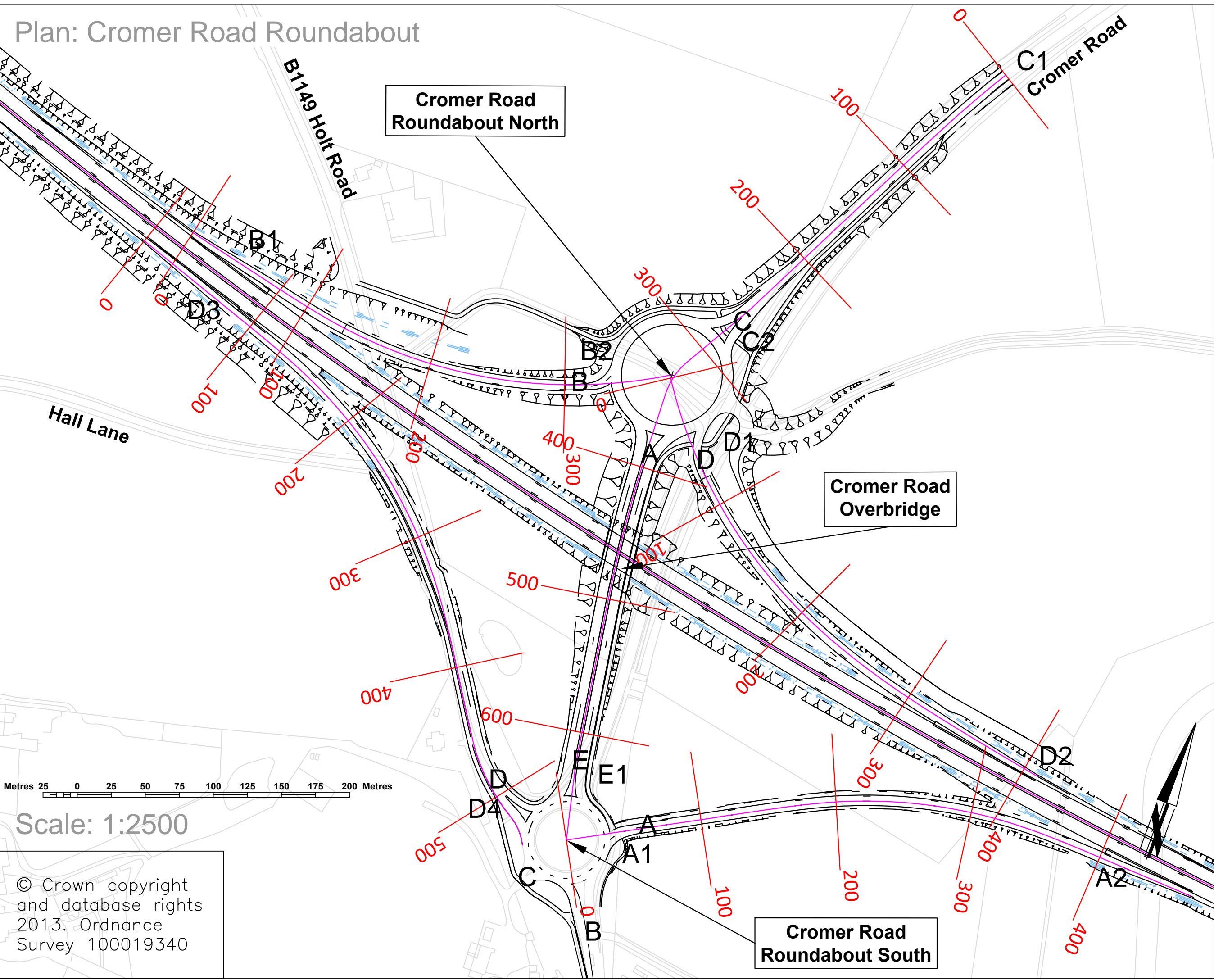
Scale: 1:1000

Long Section: Drayton Lane Roundabout

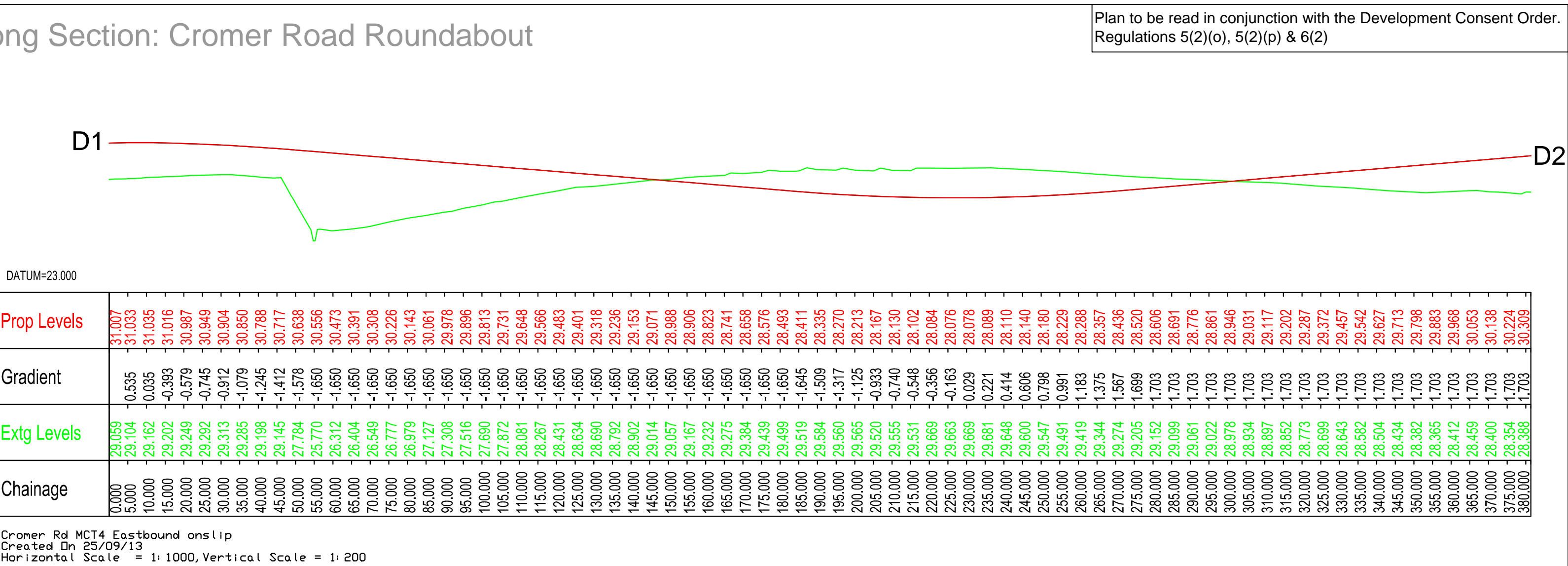


B1149 Horsford About MC60 N Arm
Created On 02/10/2013
Horizontal Scale = 1:1000, Vertical Scale = 1:200

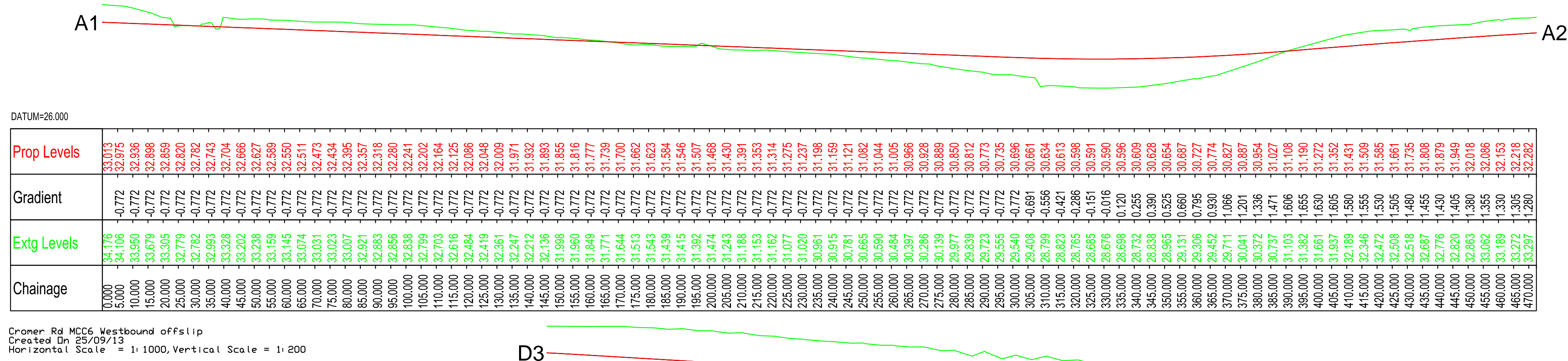
Plan: Cromer Road Roundabout



Long Section: Cromer Road Roundabout



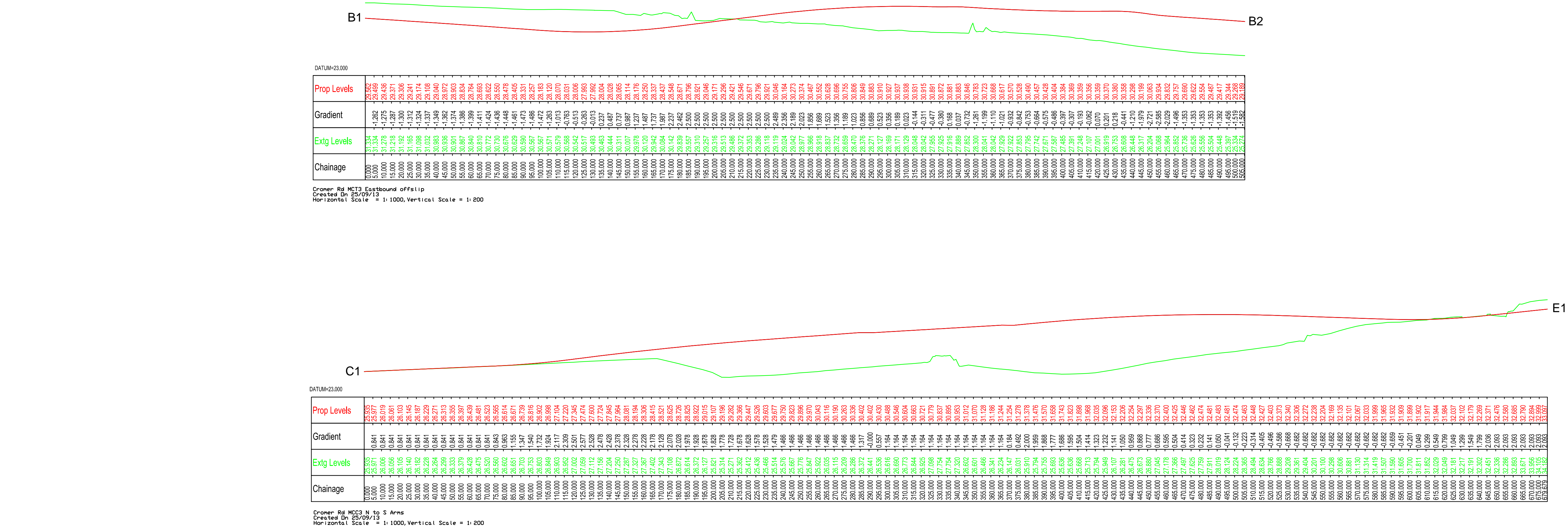
NB: Sections for 'Cromer Rd. Eastbound offslip' & 'Cromer Rd. N. to S. Arms' can be found on sheet 4 (Drawing R1C093-R1-5105)



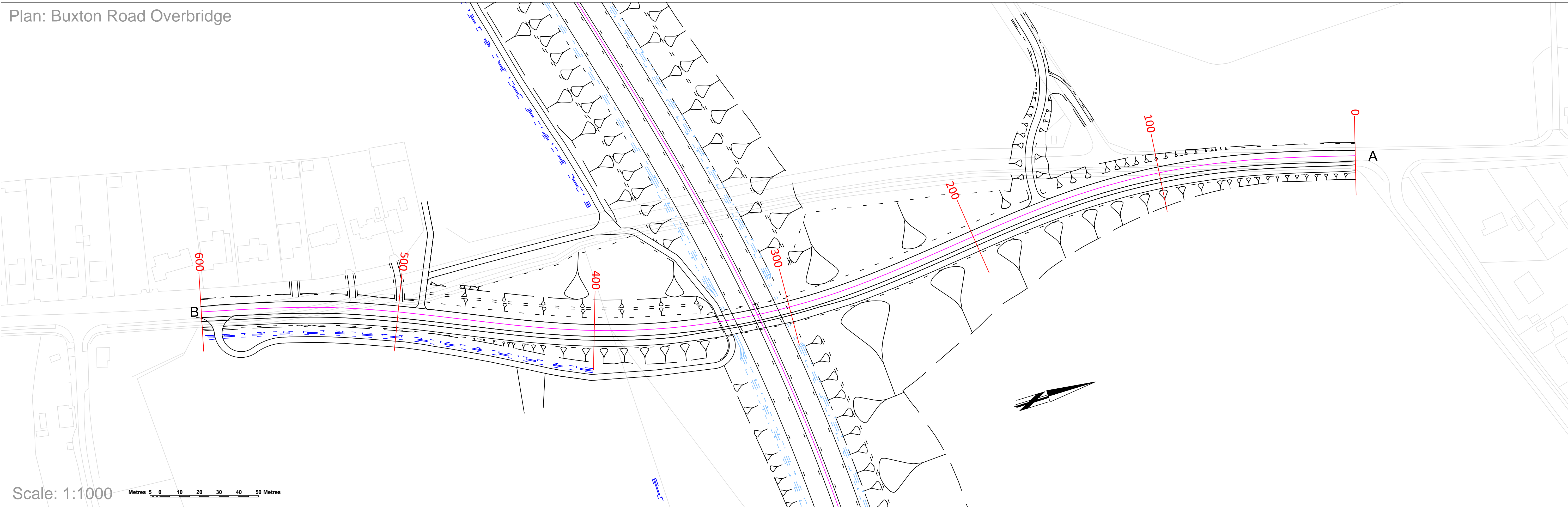
NB: Sections for 'Cromer Rd. Eastbound
offslip' & 'Cromer Rd. N. to S. Arms' refer to
plan on sheet 3 (Drawing R1C093-R1-5104)

Long Section: Cromer Road Roundabout

Plan to be read in conjunction with the Development Consent Order.
Regulations 5(2)(o), 5(2)(p) & 6(2)

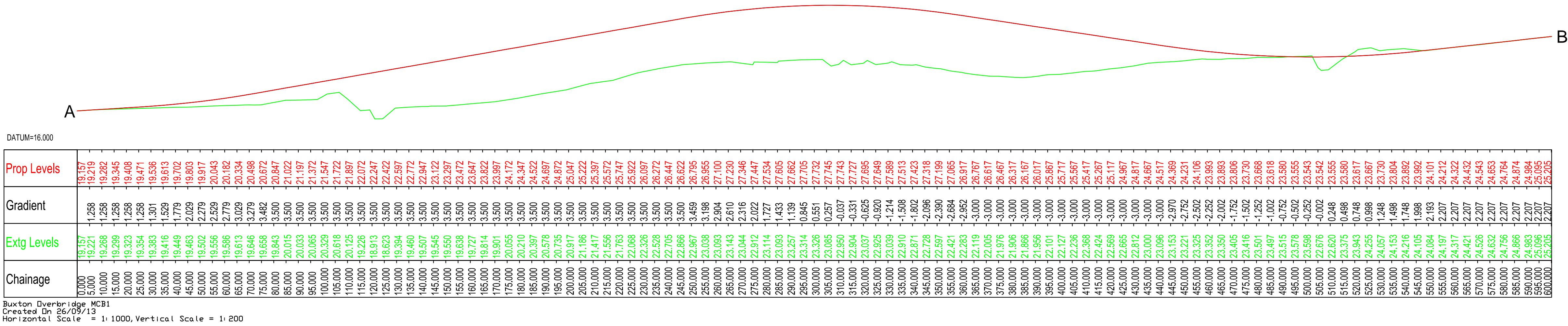


Plan: Buxton Road Overbridge



Plan: Buxton Road Overbridge

Plan to be read in conjunction with the Development Consent Order.
Regulations 5(2)(o), 5(2)(p) & 6(2)



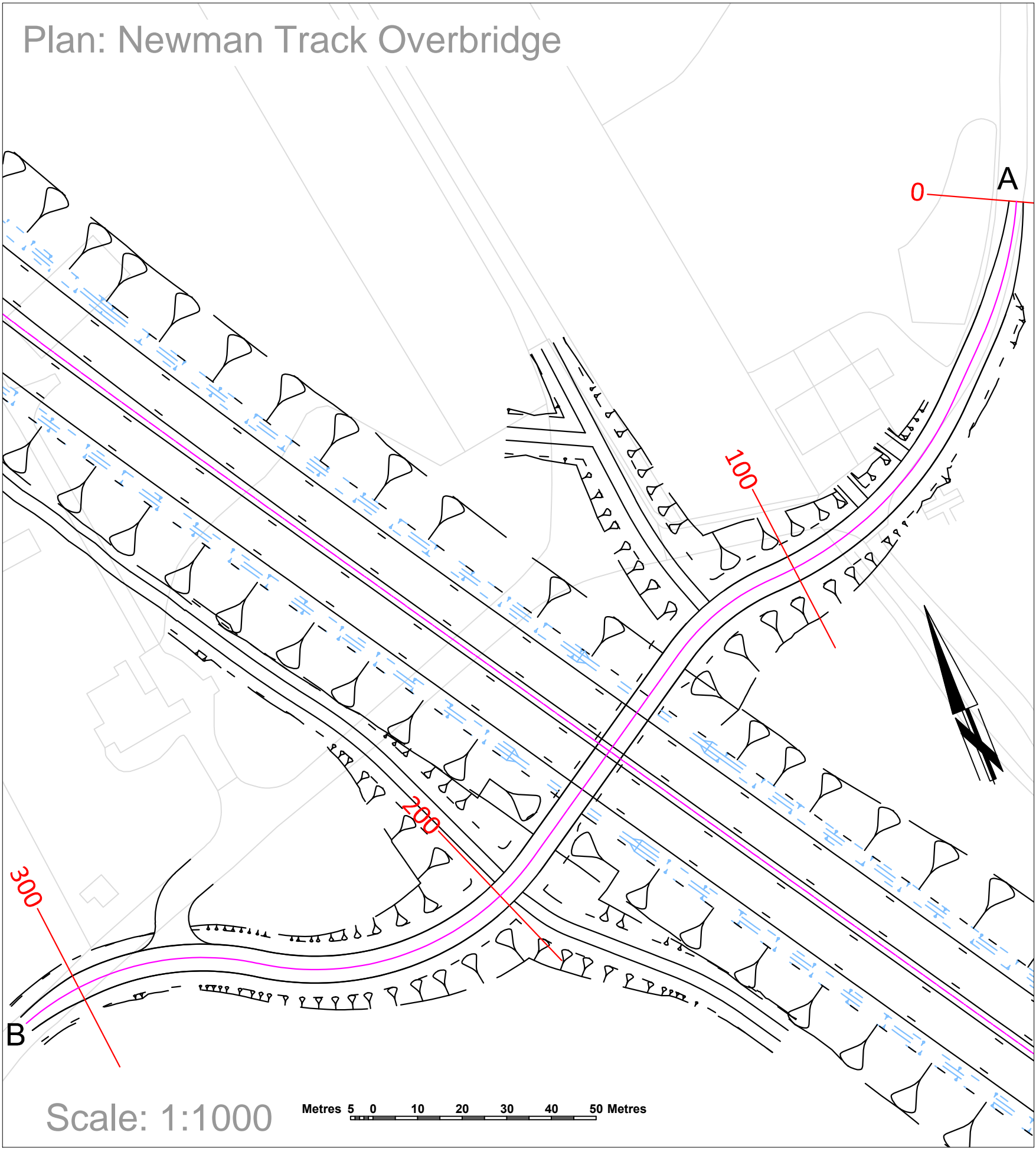
Scale: 1:1000

© Crown copyright
and database rights
2013. Ordnance
Survey 100019340

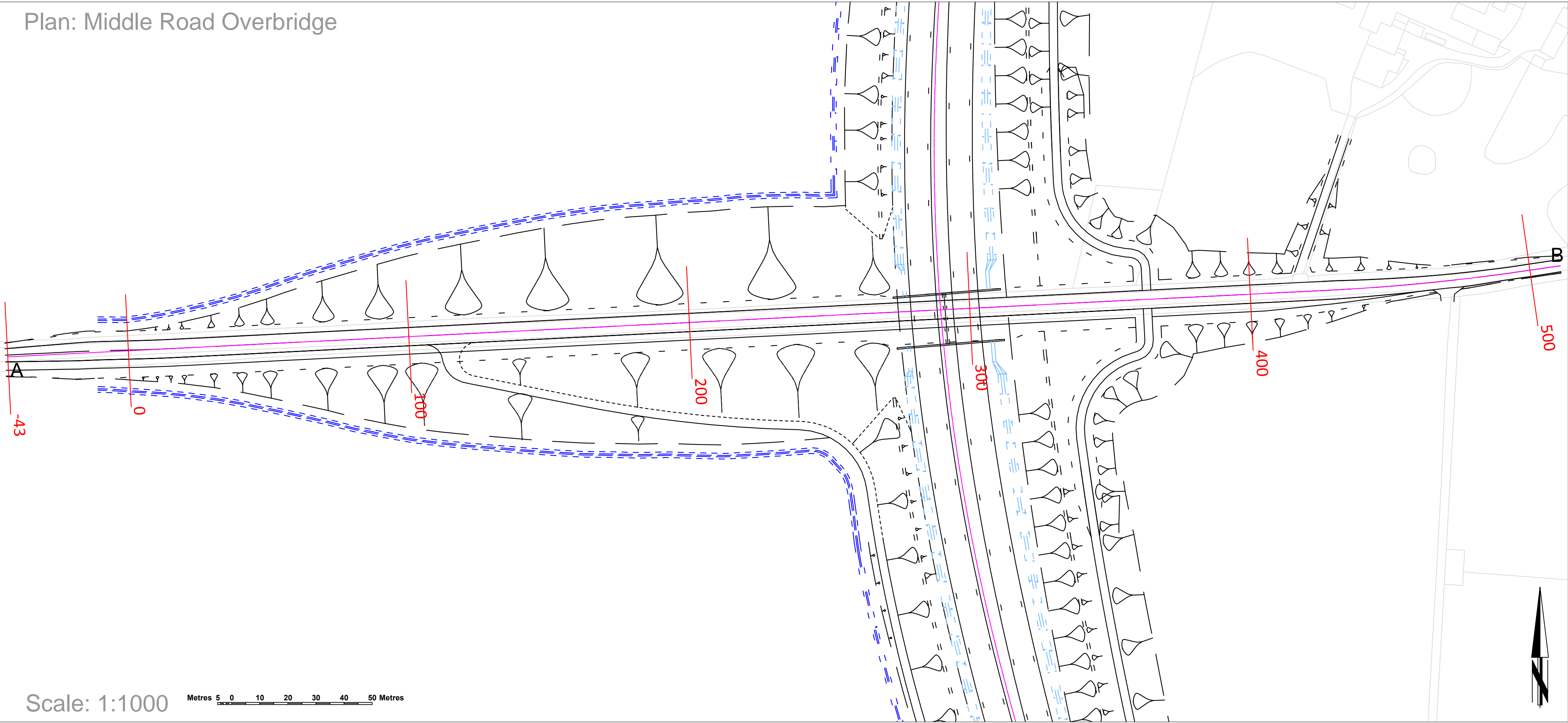
REV.	DESCRIPTION	CHECKED	DATE
0	Revision for Submission	JB	11/13

SURVEYED BY	INITIALS	DATE	DRAWING No.
OS	OS	2013	R1C093-R1-5106
DESIGNED BY	INITIALS	DATE	PROJECT TITLE
CR	CR	10/13	Norwich Northern Distributor Road
DRAWN BY	INITIALS	DATE	SCALE
RH	RH	11/13	See Viewport
CHECKED BY	INITIALS	DATE	FILE No.
JB	JB	11/13	R1C093

Plan: Newman Track Overbridge

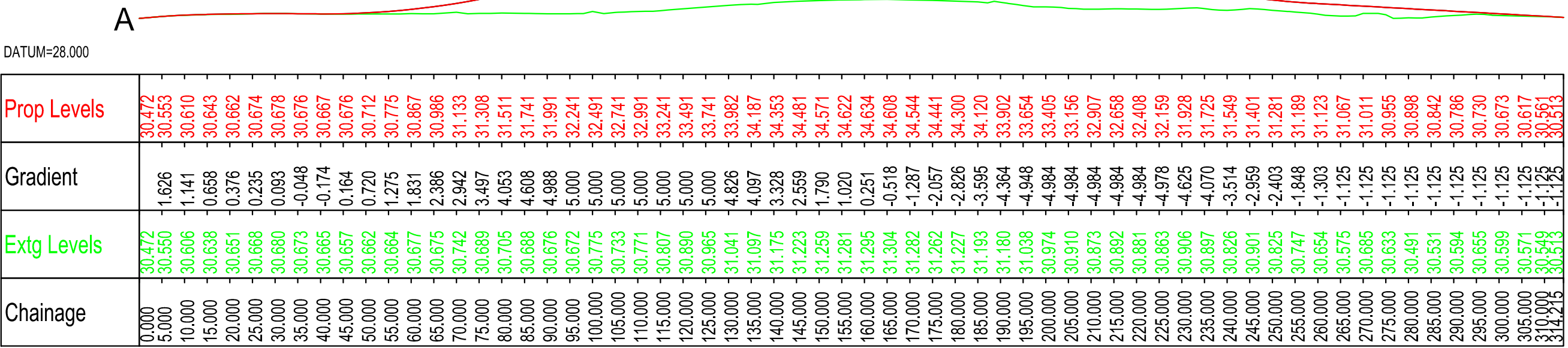


Plan: Middle Road Overbridge



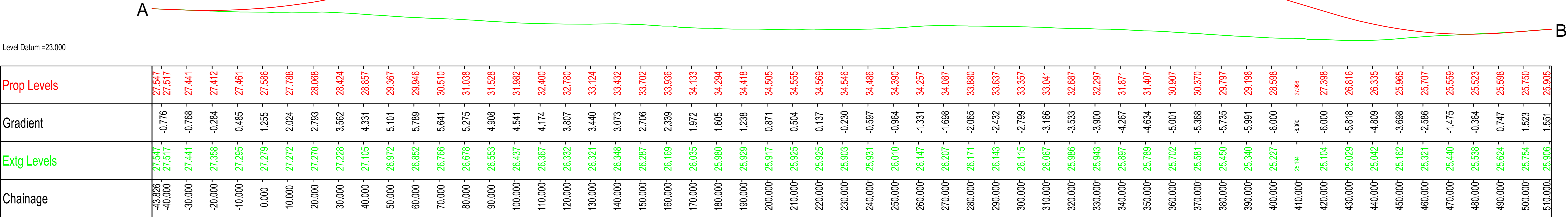
Long Section: Newman Track Overbridge

Plan to be read in conjunction with the Development Consent Order.
Regulations 5(2)(o), 5(2)(p) & 6(2)



Newman track Overbridge MCZN
Created On 26/09/13
Horizontal Scale = 1:1000, Vertical Scale = 1:200

Long Section: Middle Road Overbridge



Level Datum =23.000

Middle Road Overbridge MCE1
Created On 25/10/13 at 10:19:04
Horizontal Scale = 1:1000, Vertical Scale = 1:200

Scale: 1:1000



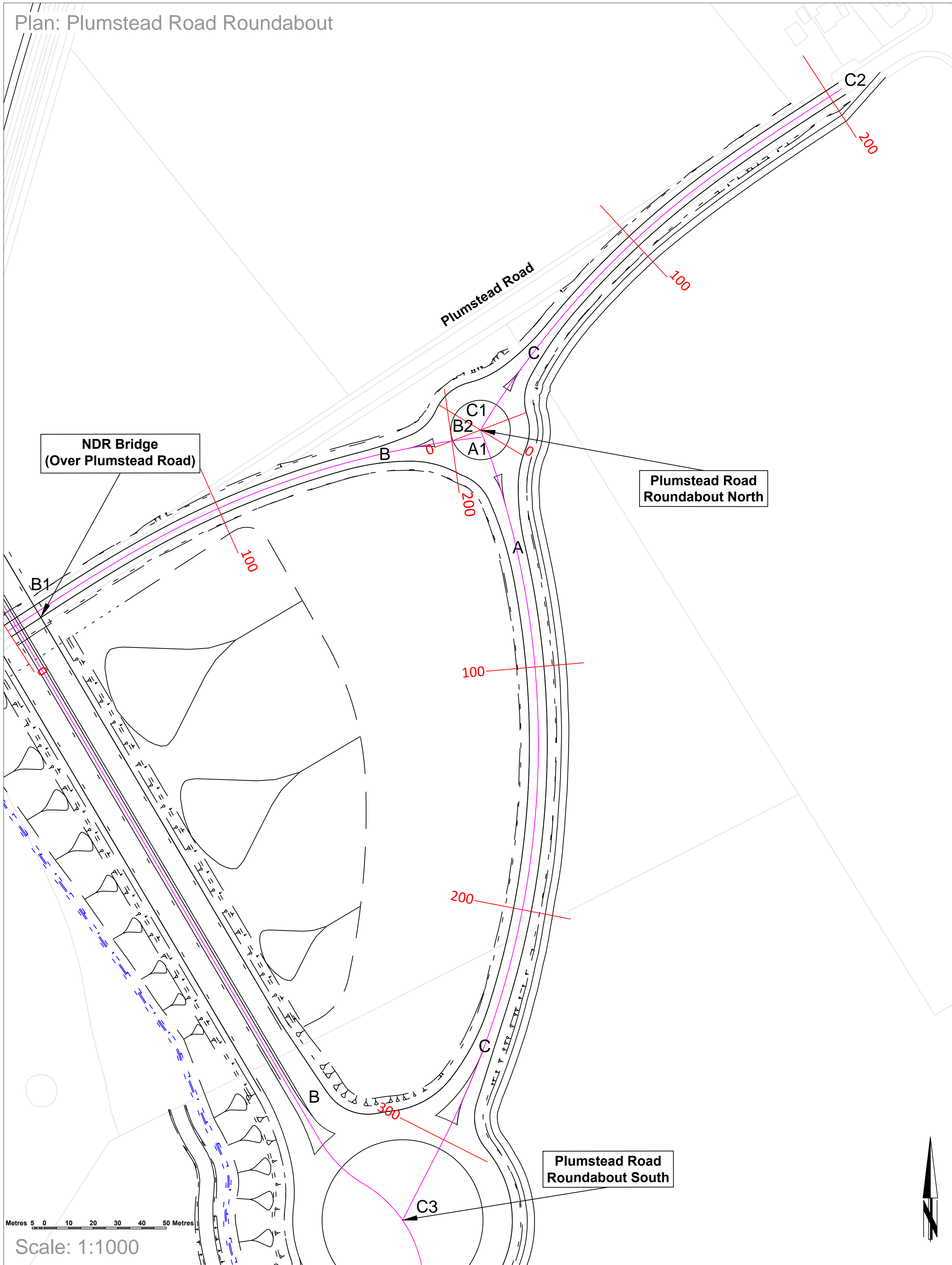
Tom McCabe
Interim Director of Environment
Transport and Development
Norfolk County Council
County Hall, Martineau Lane
Norwich NR1 2SG

DRAWING TITLE
Norwich Northern Distributor Road
Plan and Long Section (Structures and Side Roads)
Sheet 6 of 9

REV.	DESCRIPTION	CHECKED	DATE
0	Revision for Submission	JB	11/13

SURVEYED BY	INITIALS	DATE	DRAWING No.
OS	OS	2013	R1C093-R1-5107
DESIGNED BY	INITIALS	DATE	PROJECT TITLE
CR	CR	10/13	Norwich Northern Distributor Road
DRAWN BY	INITIALS	DATE	SCALE
RH	RH	11/13	See Viewport
CHECKED BY	INITIALS	DATE	FILE No.
JB	JB	11/13	R1C093

Plan: Plumstead Road Roundabout



Long Section: Plumstead Road Roundabout

Plan to be read in conjunction with the Development Consent Order.
Regulations 5(2)(o), 5(2)(p) & 6(2)

DATUM=22.000

Prop Levels	24.714 24.684
Gradient	-0.592
Extg Levels	24.714 24.671
Chainage	0.000 5.000

Plumstead Rd Nth About MCP1 V Arm
Created On 25/09/13
Horizontal Scale = 1:1000, Vertical Scale = 1:200

DATUM=21.000

Prop Levels	24.758 24.713
Gradient	-0.902
Extg Levels	24.753 24.679
Chainage	35.000 40.000

Plumstead Rd Nth About MCP2 NE Arm
Created On 25/09/13
Horizontal Scale = 1:1000, Vertical Scale = 1:200

DATUM=20.000

Prop Levels	25.249 25.274
Gradient	-0.500
Extg Levels	25.041 25.074
Chainage	35.000 40.000

Plumstead Rd Nth About MCP3 to NDR About
Created On 25/09/13
Horizontal Scale = 1:1000, Vertical Scale = 1:200

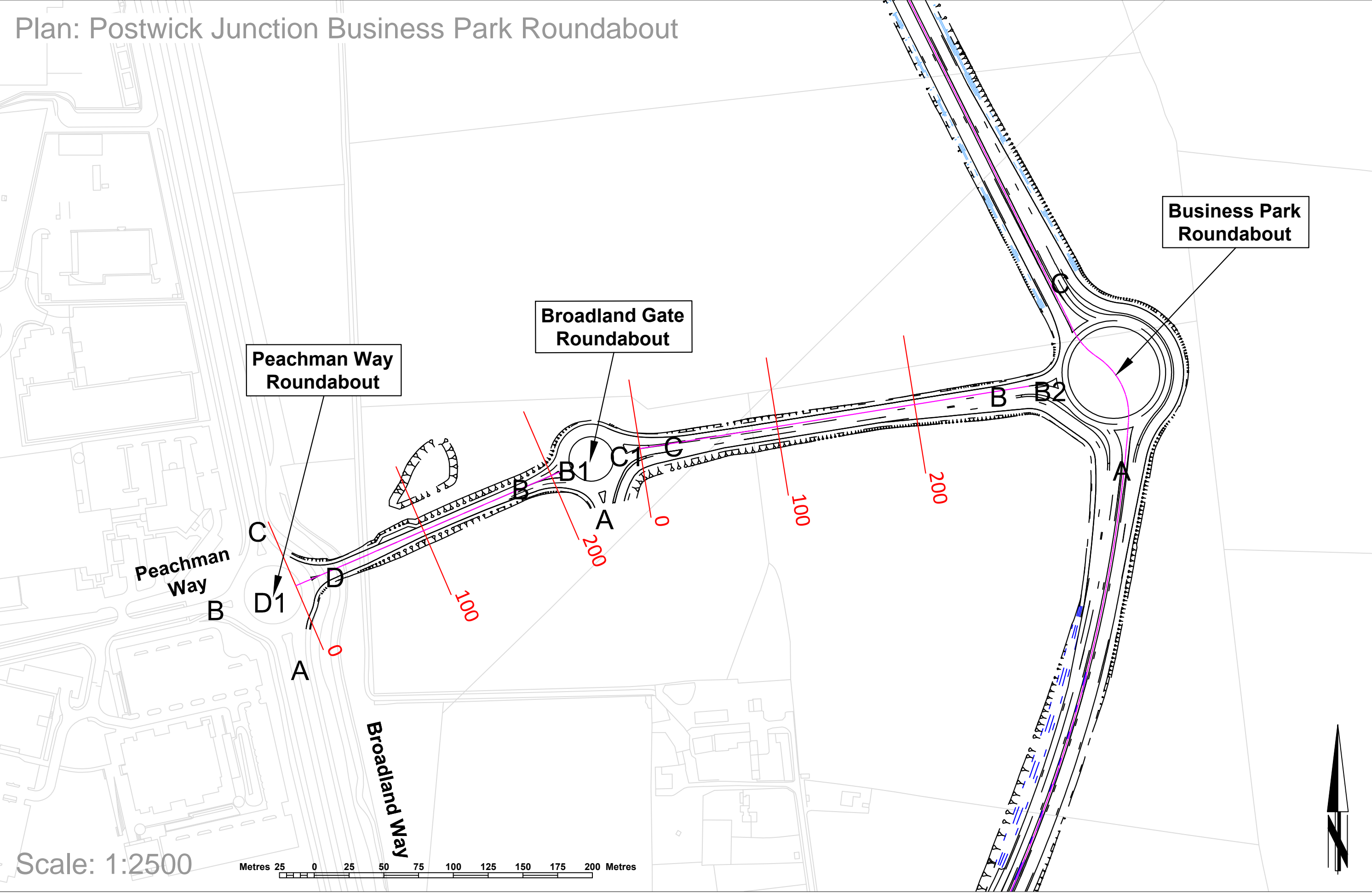
Scale: 1:1000

© Crown copyright
and database rights
2013. Ordnance
Survey 100019340

REV.	DESCRIPTION	CHECKED	DATE
0	Revision for Submission	JB	11/13

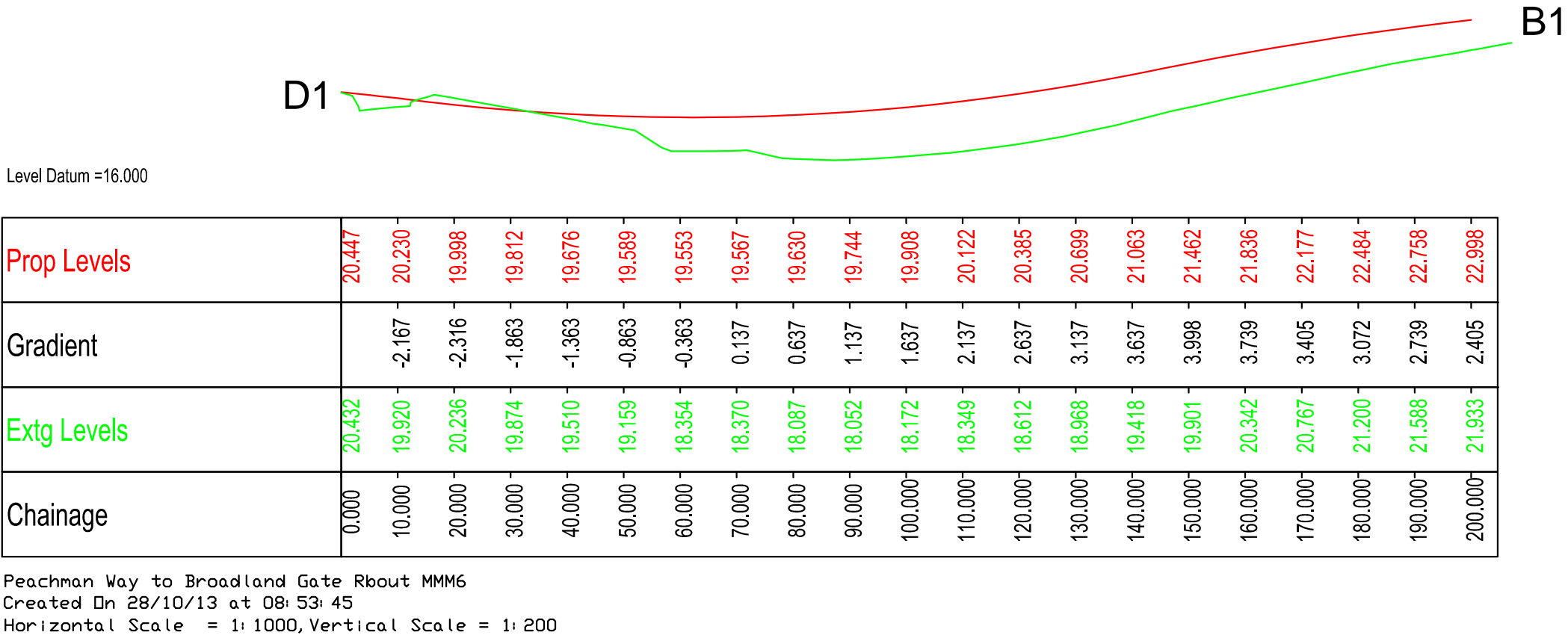
	INITIALS	DATE	DRAWING No. R1C093-R1-5108	
SURVEYED BY	OS	2013	PROJECT TITLE Nowich Northern Distributor Road	
DESIGNED BY	CR	10/13		
DRAWN BY	RH	11/13		
CHECKED BY	JB	11/13	SCALE See Viewport	FILE No. R1C093

Plan: Postwick Junction Business Park Roundabout

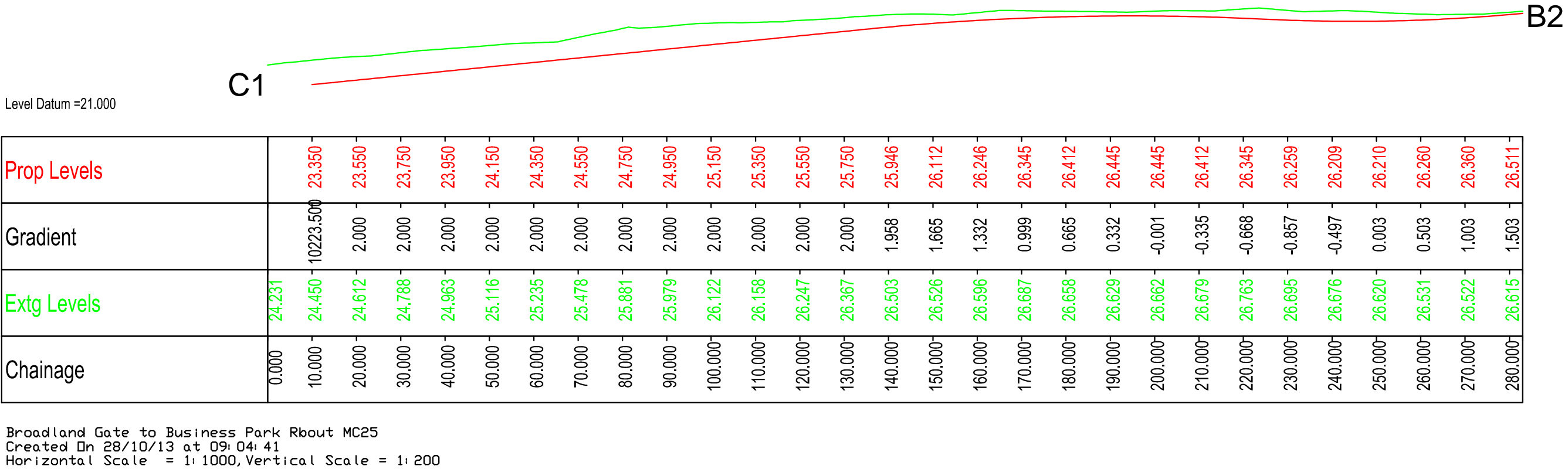


Plan to be read in conjunction with the Development Consent Order.
Regulations 5(2)(o), 5(2)(p) & 6(2)

Long Section: Postwick Junction Peachman Way to Broadland Gate Roundabout



Long Section: Postwick Junction Broadland Gate to Business Park Roundabout



Scale: 1:1000

© Crown copyright
and database rights
2013. Ordnance
Survey 100019340



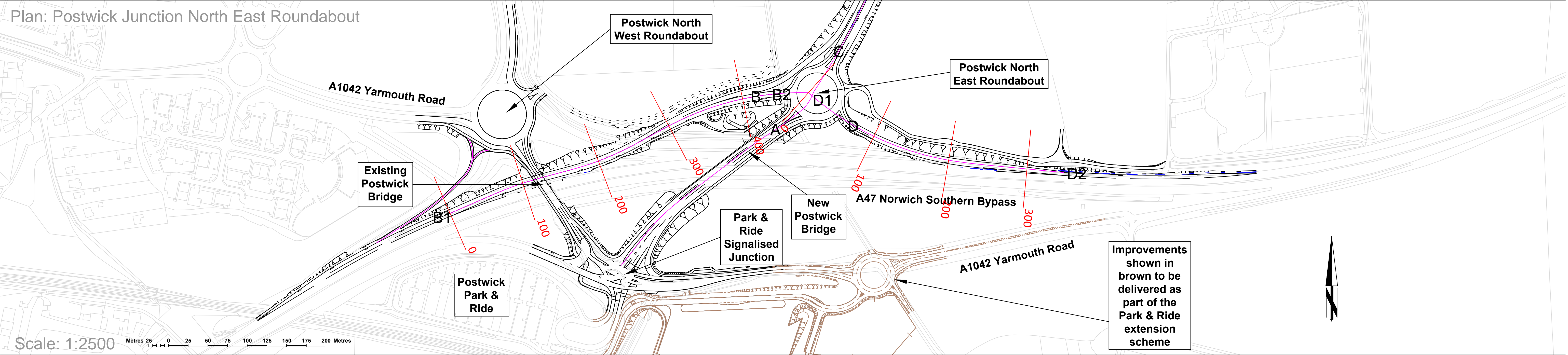
Tom McCabe
Interim Director of Environment
Transport and Development
Norfolk County Council
County Hall, Martineau Lane
Norwich NR1 2SG

DRAWING TITLE
Norwich Northern Distributor Road
Plan and Long Section (Structures and Side Roads)
Sheet 8 of 9

REV.	DESCRIPTION	CHECKED	DATE
0	Revision for Submission	JB	11/13

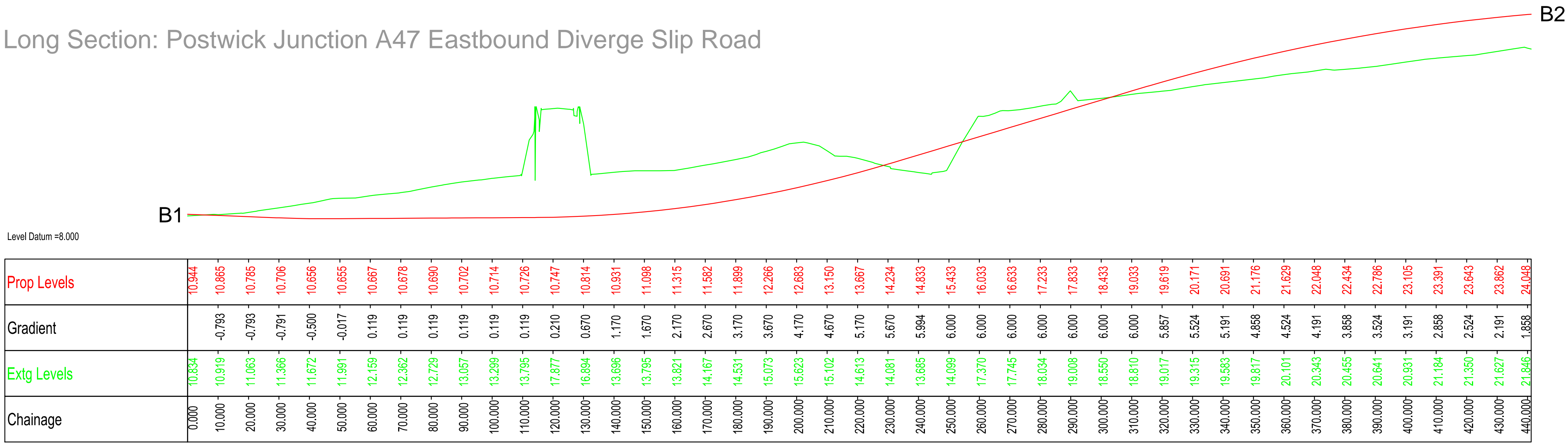
	INITIALS	DATE	DRAWING No.
SURVEYED BY	OS	2013	R1C093-R1-5109
DESIGNED BY	CR	10/13	PROJECT TITLE
DRAWN BY	RH	11/13	Nowich Northern Distributor Road
CHECKED BY	JB	11/13	SCALE See Viewport
			FILE No. R1C093

Plan: Postwick Junction North East Roundabout



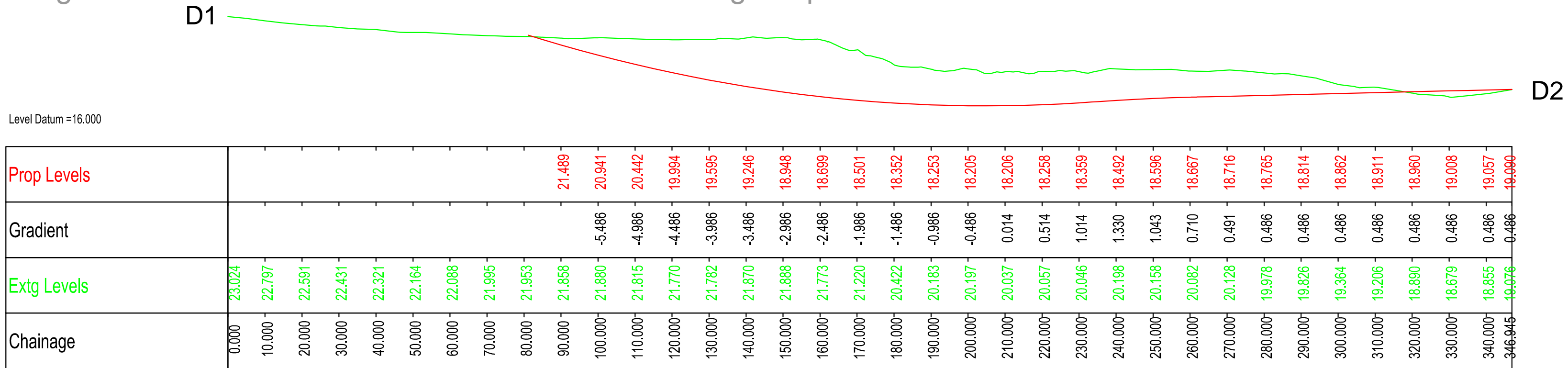
Plan to be read in conjunction with the Development Consent Order.
Regulations 5(2)(o), 5(2)(p) & 6(2)

Long Section: Postwick Junction A47 Eastbound Diverge Slip Road



A47 to postwick slip MCT2
Created On 30/10/13 at 08:55:05
Horizontal Scale = 1:1000, Vertical Scale = 1:200

Long Section: Postwick Junction A47 Eastbound Merge Slip Road



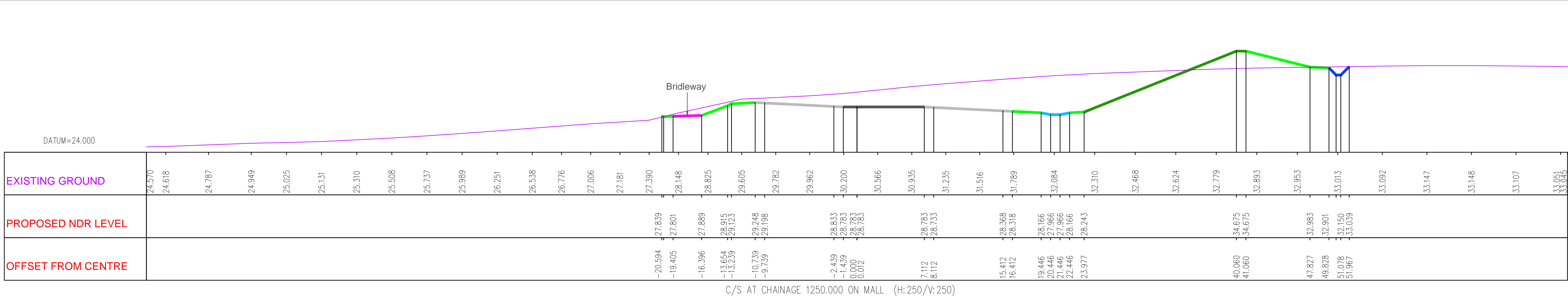
postwick to a47 slip MCT3
Created On 30/10/13 at 09:23:59
Horizontal Scale = 1:1000, Vertical Scale = 1:200

Scale: 1:1000

© Crown copyright
and database rights
2013. Ordnance
Survey 100019340

REV.	DESCRIPTION	CHECKED	DATE
0	Revision for Submission	JB	11/13

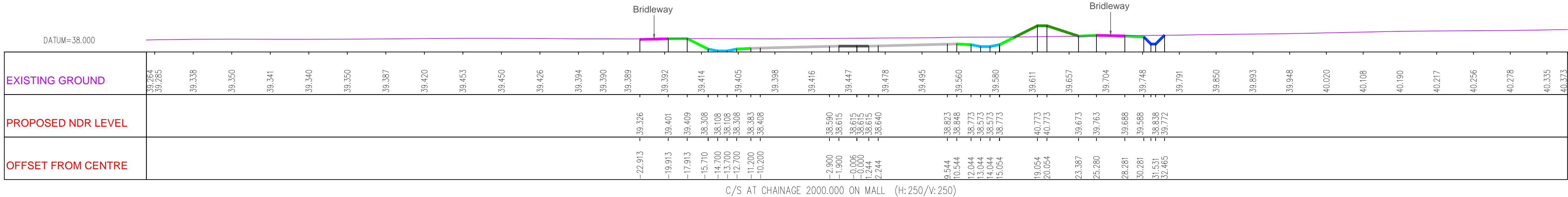
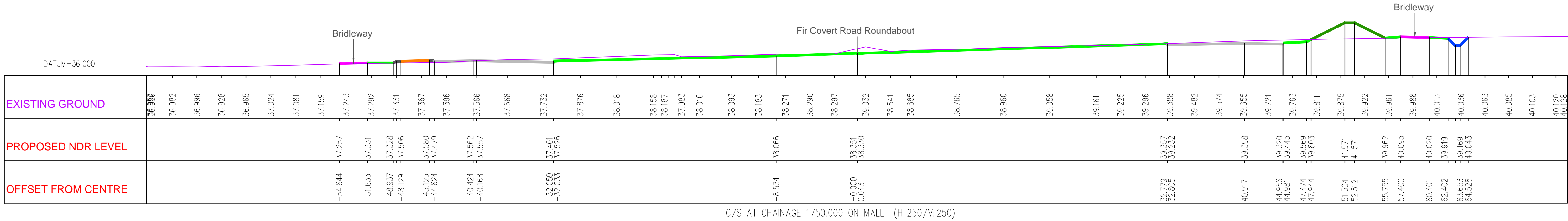
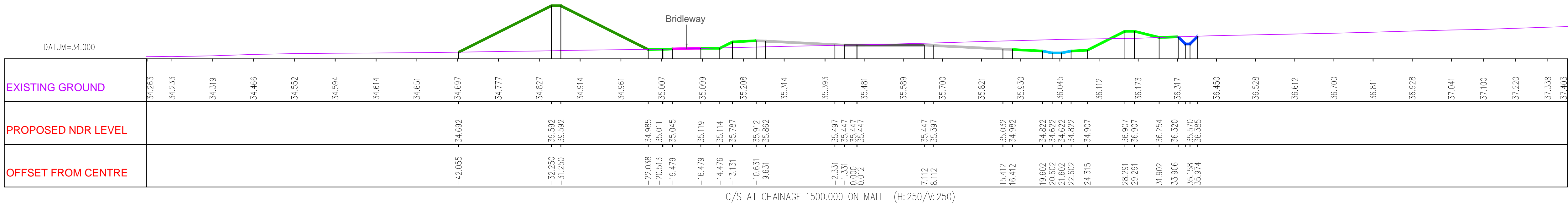
	INITIALS	DATE	DRAWING No. R1C093-R1-5110
SURVEYED BY	OS	2011	
DESIGNED BY	CR	10/13	
DRAWN BY	RH	11/13	
CHECKED BY	JB	11/13	
			PROJECT TITLE Norwich Northern Distributor Road
			SCALE See Viewport
			FILE No. R1C093



KEY

- Carriageway
- Central reservation
- Grass / Scrubland
- Woodland
- Hedge
- Swale
- Ditch
- Lagoon
- PMA / Bridleway
- Footway / Cycleway
- Retaining Wall
- Existing ground level

Plan to be read in conjunction with the Development Consent Order. Regulations 5(2)(o), 5(2)(p) & 6(2)



Tom McCabe
Interim Director of Environment
Transport and Development
Norfolk County Council
County Hall, Martineau Lane
Norwich NR1 2SG

DRAWING TITLE

Northern Distributor Road
Mainline Cross Sections - Chainage 1250 to 2000
(Sheet 2 of 17)

REV.	DESCRIPTION	CHECKED	DATE
0	Revision for Submission	JB	11/13

SURVEYED BY	INITIALS	DATE	DRAWING No.
OS	OS	02/13	R1C093-R1-5116
DESIGNED BY	CR	10/13	PROJECT TITLE
CR	CR	10/13	Norwich
DRAWN BY	RH	11/13	Northern Distributor Road (NDR)
RH	RH	11/13	SCALE 1:250 @ A1
CHECKED BY	JB	11/13	FILE No. R1C093
JB	JB	11/13	

Metres 5 0 5 10 15 20 Metres




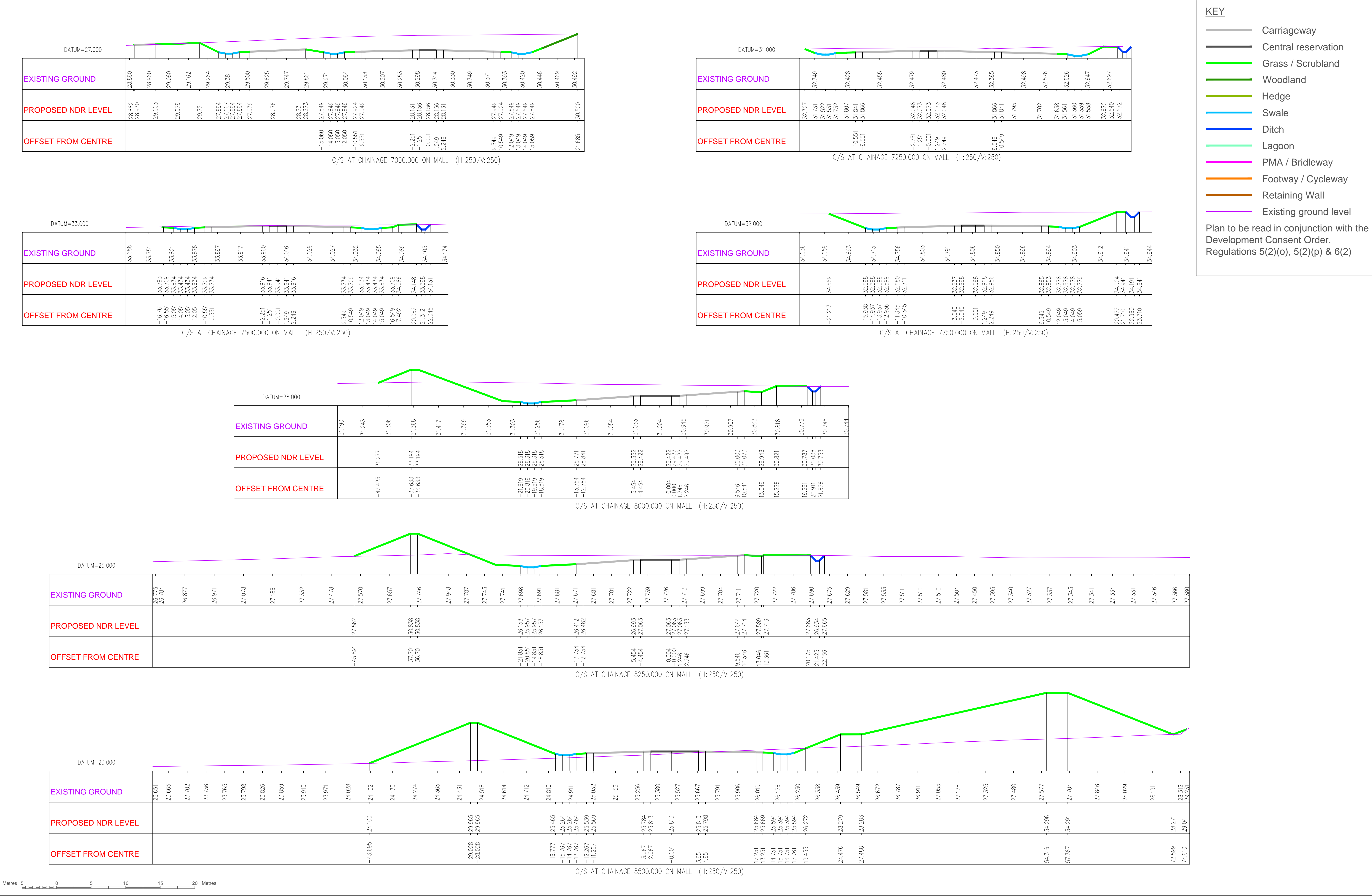
Tom McCabe
Interim Director of Environment
Transport and Development
Norfolk County Council
County Hall, Martineau Lane
Norwich NR1 2SG

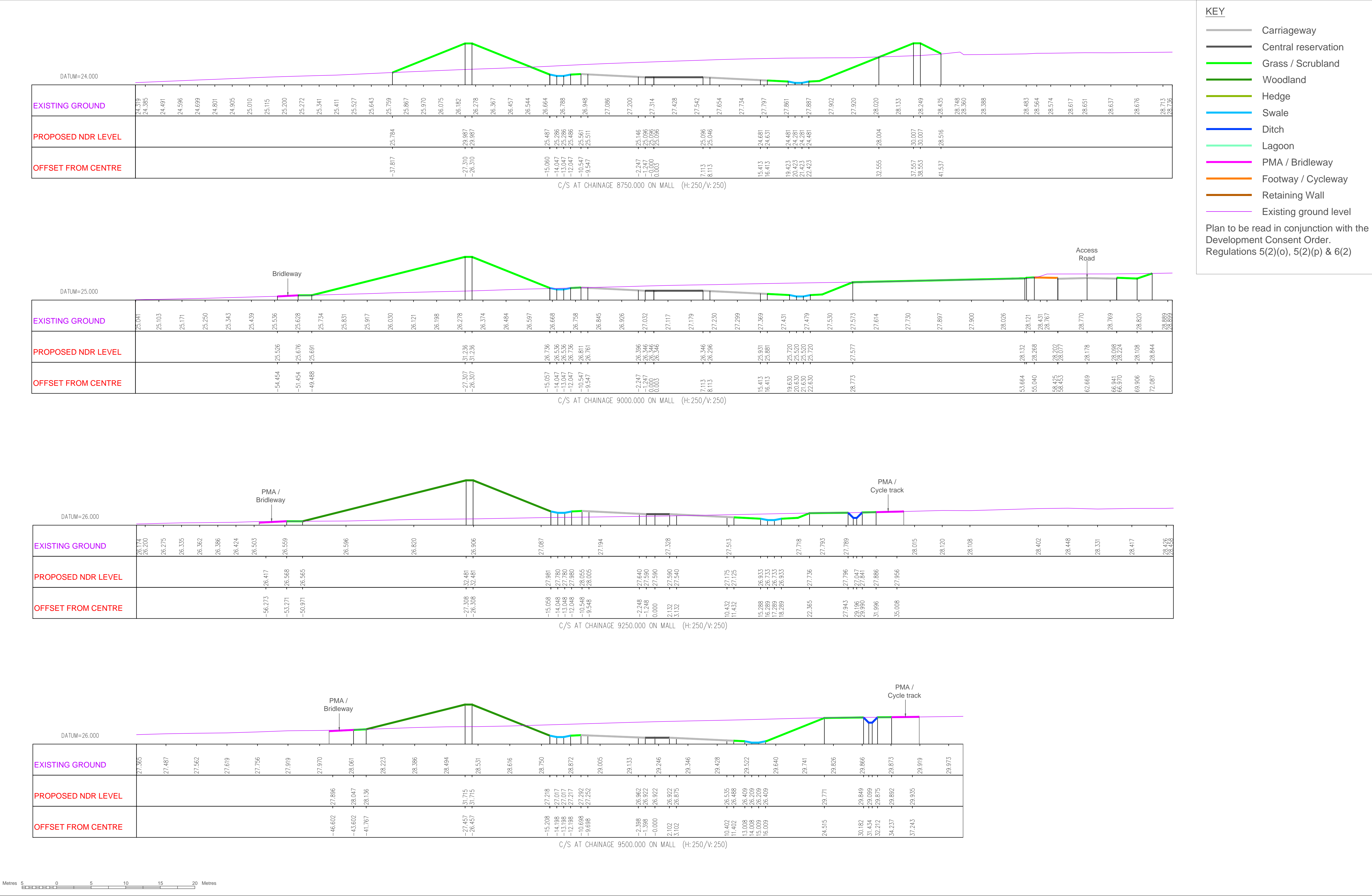
DRAWING TITLE
Northern Distributor Road
Mainline Cross Sections - Chainage 2250 to 3250
(Sheet 3 of 17)


REV.	DESCRIPTION	CHECKED	DATE
0	Revision for Submission	JB	11/13

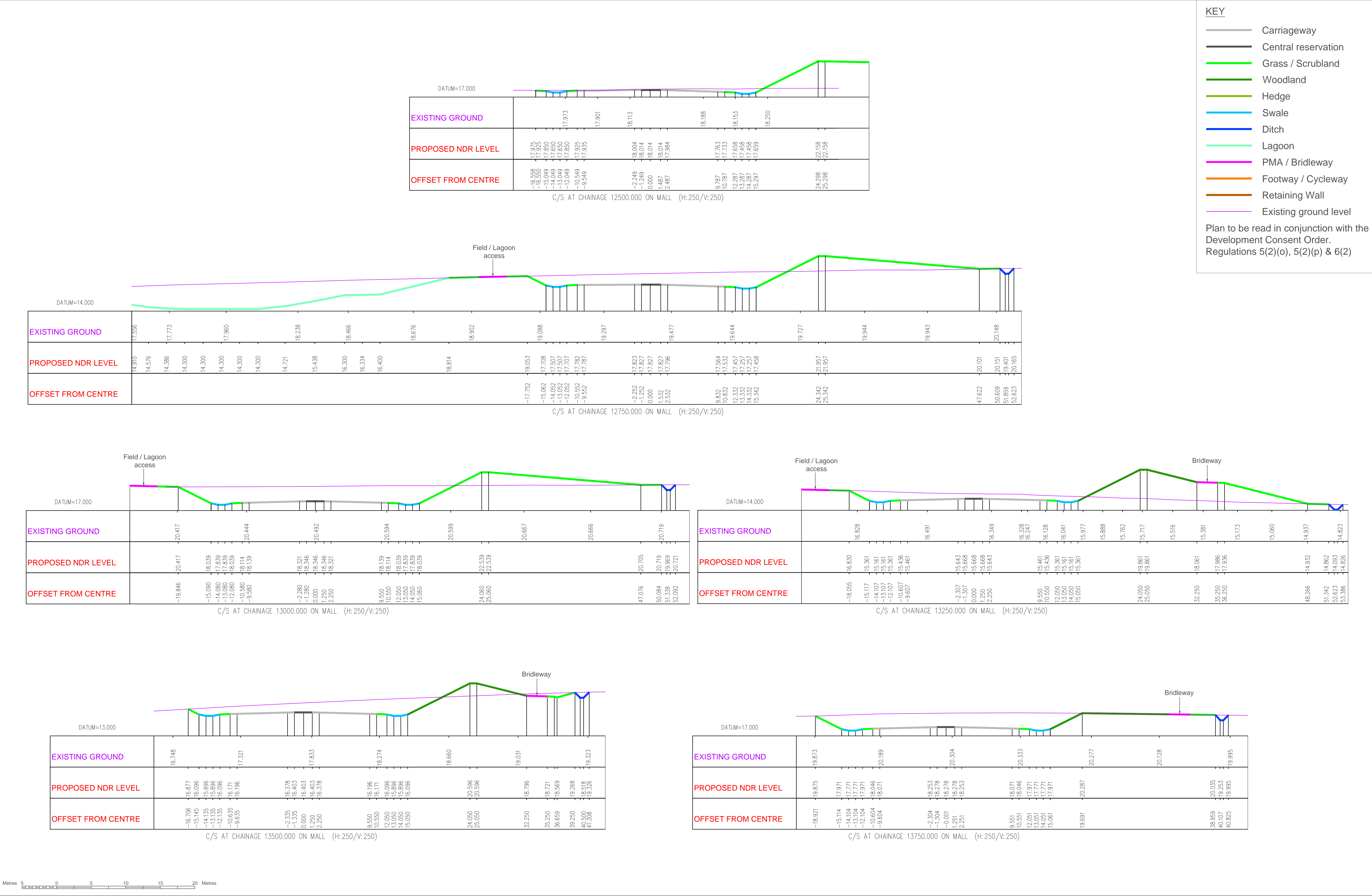
	INITIALS	DATE	DRAWING No. R1C093-R1-5117
SURVEYED BY	OS	02/13	PROJECT TITLE
DESIGNED BY	CR	02/13	Norwich
DRAWN BY	RH	11/13	Northern Distributor Road (NDR)
CHECKED BY	JB	11/13	SCALE 1:250 @ A1
			FILE No. R1C093

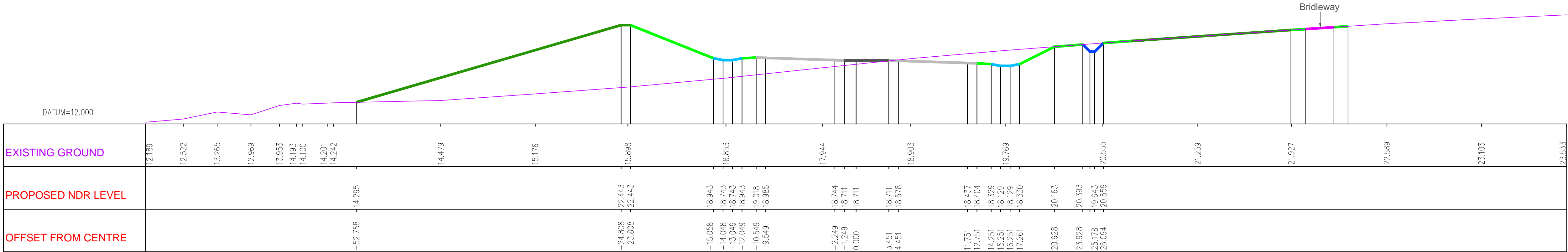




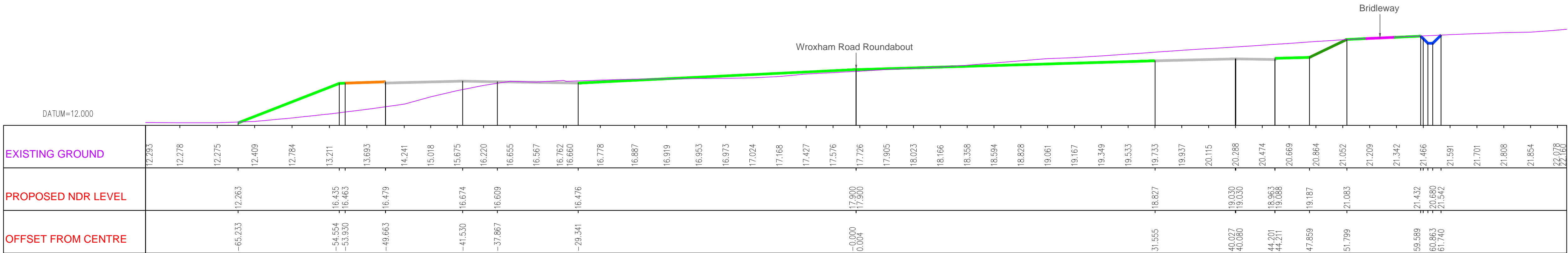




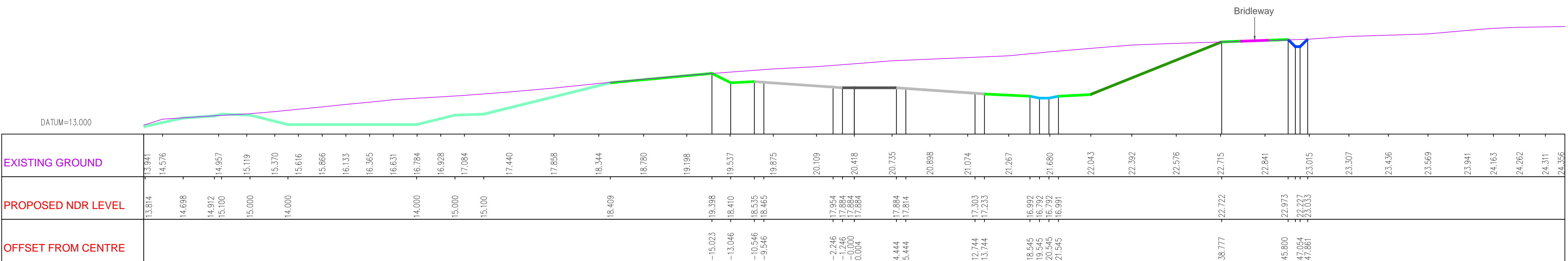




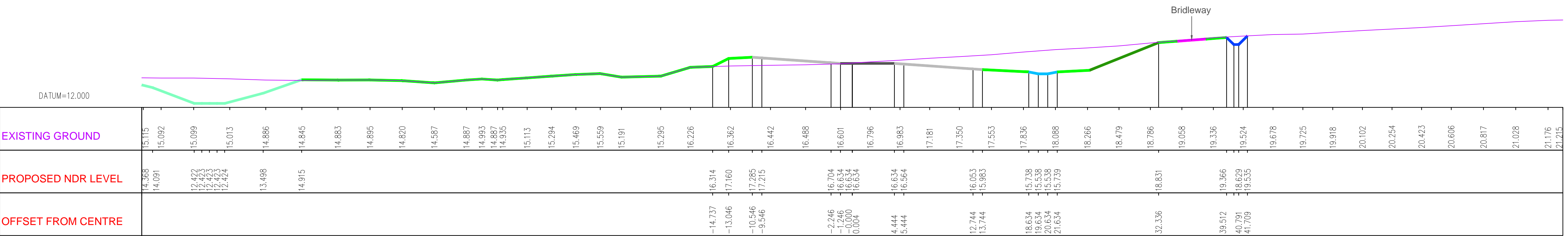
C/S AT CHAINAGE 14000.000 ON MALL (H:250/V:250)



C/S AT CHAINAGE 14250.000 ON MALL (H:250/V:250)



C/S AT CHAINAGE 14500.000 ON MALL (H:250/V:250)



C/S AT CHAINAGE 14750.000 ON MALL (H:250/V:250)

KEY

- Carriageway
- Central reservation
- Grass / Scrubland
- Woodland
- Hedge
- Swale
- Ditch
- Lagoon
- PMA / Bridleway
- Footway / Cycleway
- Retaining Wall
- Existing ground level

Plan to be read in conjunction with the Development Consent Order. Regulations 5(2)(o), 5(2)(p) & 6(2)

Metres 5 0 5 10 15 20 Metres



Tom McCabe
Interim Director of Environment
Transport and Development
Norfolk County Council
County Hall, Martineau Lane
Norwich NR1 2SG

DRAWING TITLE

Mainline Cross Sections - Chainage 14000 to 14750
(Sheet 12 of 17)

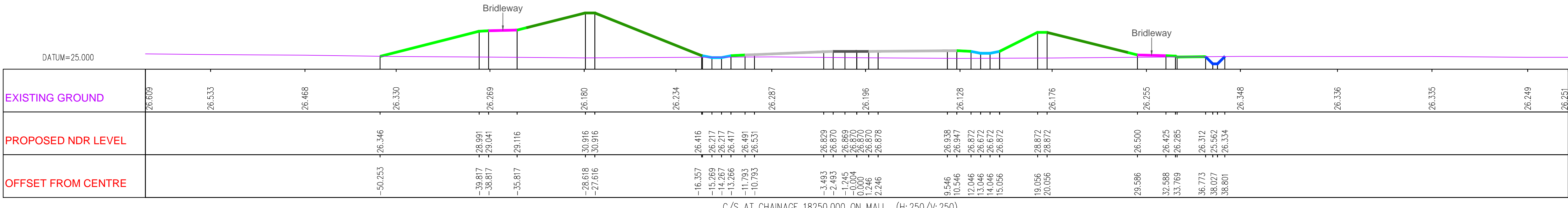
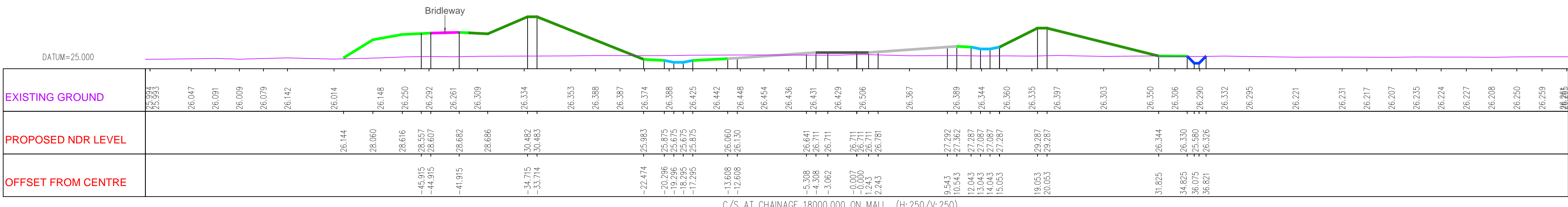
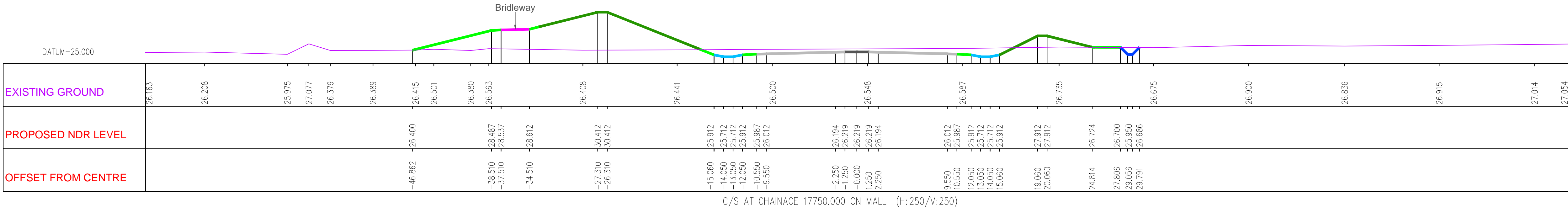
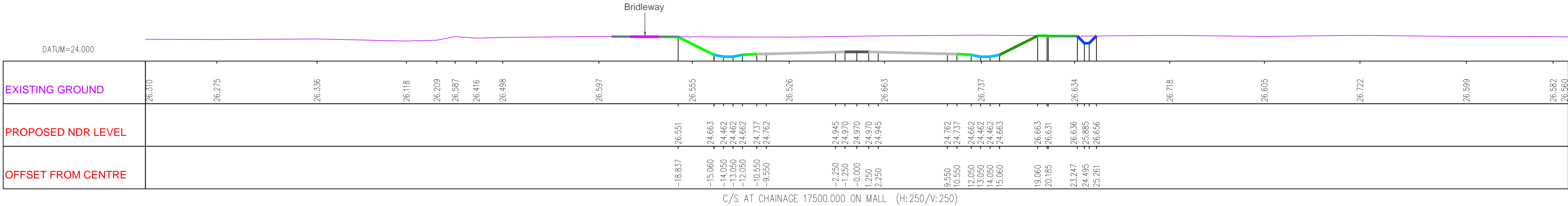
REV.	DESCRIPTION	CHECKED	DATE
0	Revision for Submission	JB	11/13

SURVEYED BY	INITIALS	DATE	DRAWING No.
OS	OS	02/13	R1C093-R1-5126
DESIGNED BY	INITIALS	DATE	PROJECT TITLE
CR	CR	10/13	Norwich
DRAWN BY	INITIALS	DATE	Northern Distributor Road (NDR)
RH	RH	11/13	
CHECKED BY	INITIALS	DATE	SCALE
JB	JB	11/13	1:250 @ A1
			FILE No.
			R1C093



- Carriageway
- Central reservation
- Grass / Scrubland
- Woodland
- Hedge
- Swale
- Ditch
- Lagoon
- PMA / Bridleway
- Footway / Cycleway
- Retaining Wall
- Existing ground level

Plan to be read in conjunction with the
Development Consent Order.
Regulations 5(2)(o), 5(2)(p) & 6(2)



KEY

- Carriageway
- Central reservation
- Grass / Scrubland
- Woodland
- Hedge
- Swale
- Ditch
- Lagoon
- PMA / Bridleway
- Footway / Cycleway
- Retaining Wall
- Existing ground level

Plan to be read in conjunction with the Development Consent Order. Regulations 5(2)(o), 5(2)(p) & 6(2)

Metres 0 5 10 15 20 Metres

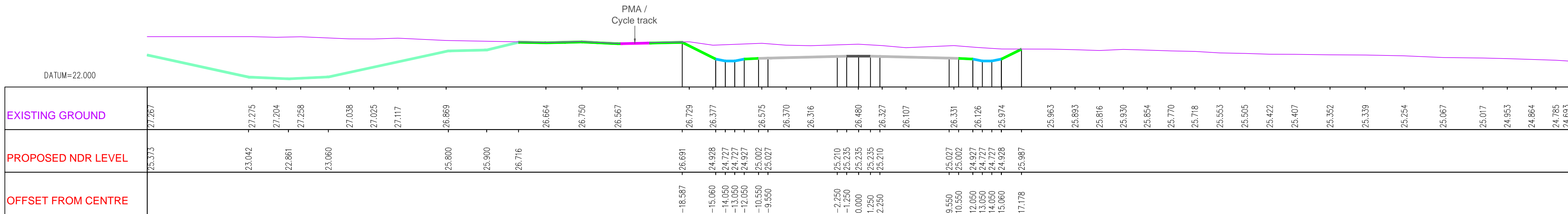
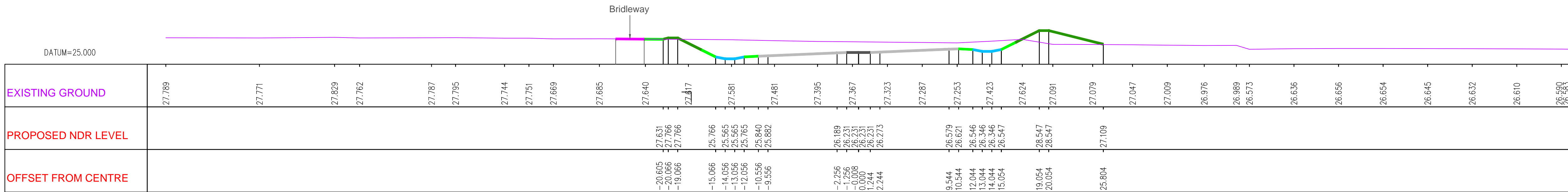
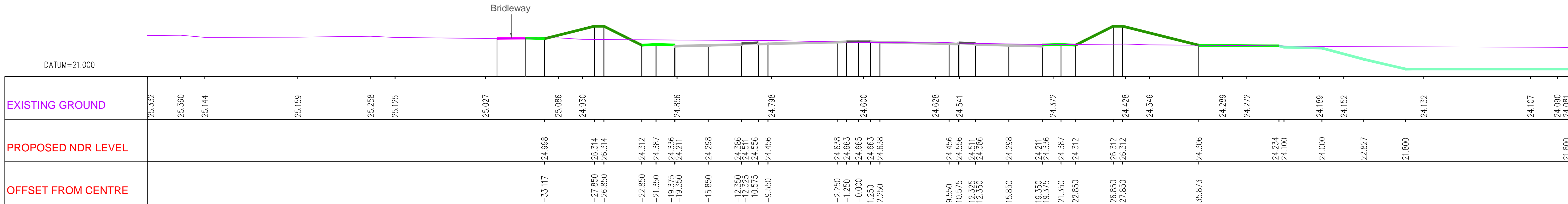
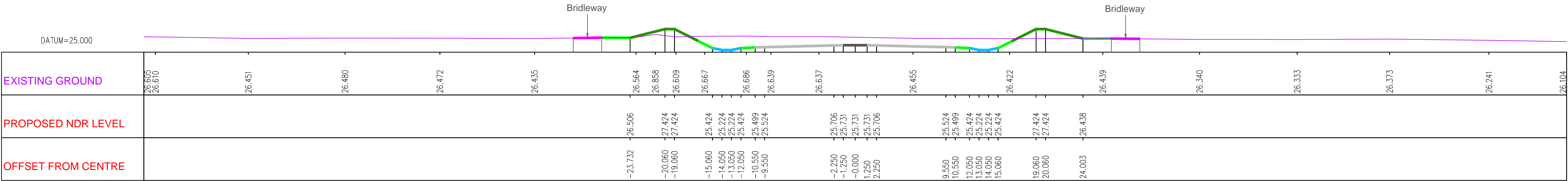


Tom McCabe
Interim Director of Environment
Transport and Development
Norfolk County Council
County Hall, Martineau Lane
Norwich NR1 2SG

DRAWING TITLE
Northern Distributor Road
Mainline Cross Sections - Chainage 17500 to 18250
(Sheet 15 of 17)

REV.	DESCRIPTION	CHECKED	DATE
0	Revision for Submission	JB	11/13

	INITIALS	DATE	DRAWING No. R1C093-R1-5129
SURVEYED BY	OS	02/13	PROJECT TITLE
DESIGNED BY	CR	10/13	Norwich
DRAWN BY	RH	11/13	Northern Distributor Road (NDR)
CHECKED BY	JB	11/13	SCALE 1:250 @ A1
			FILE No. R1C093



KEY

- Carriageway
- Central reservation
- Grass / Scrubland
- Woodland
- Hedge
- Swale
- Ditch
- Lagoon
- PMA / Bridleway
- Footway / Cycleway
- Retaining Wall
- Existing ground level

Plan to be read in conjunction with the Development Consent Order. Regulations 5(2)(o), 5(2)(p) & 6(2)

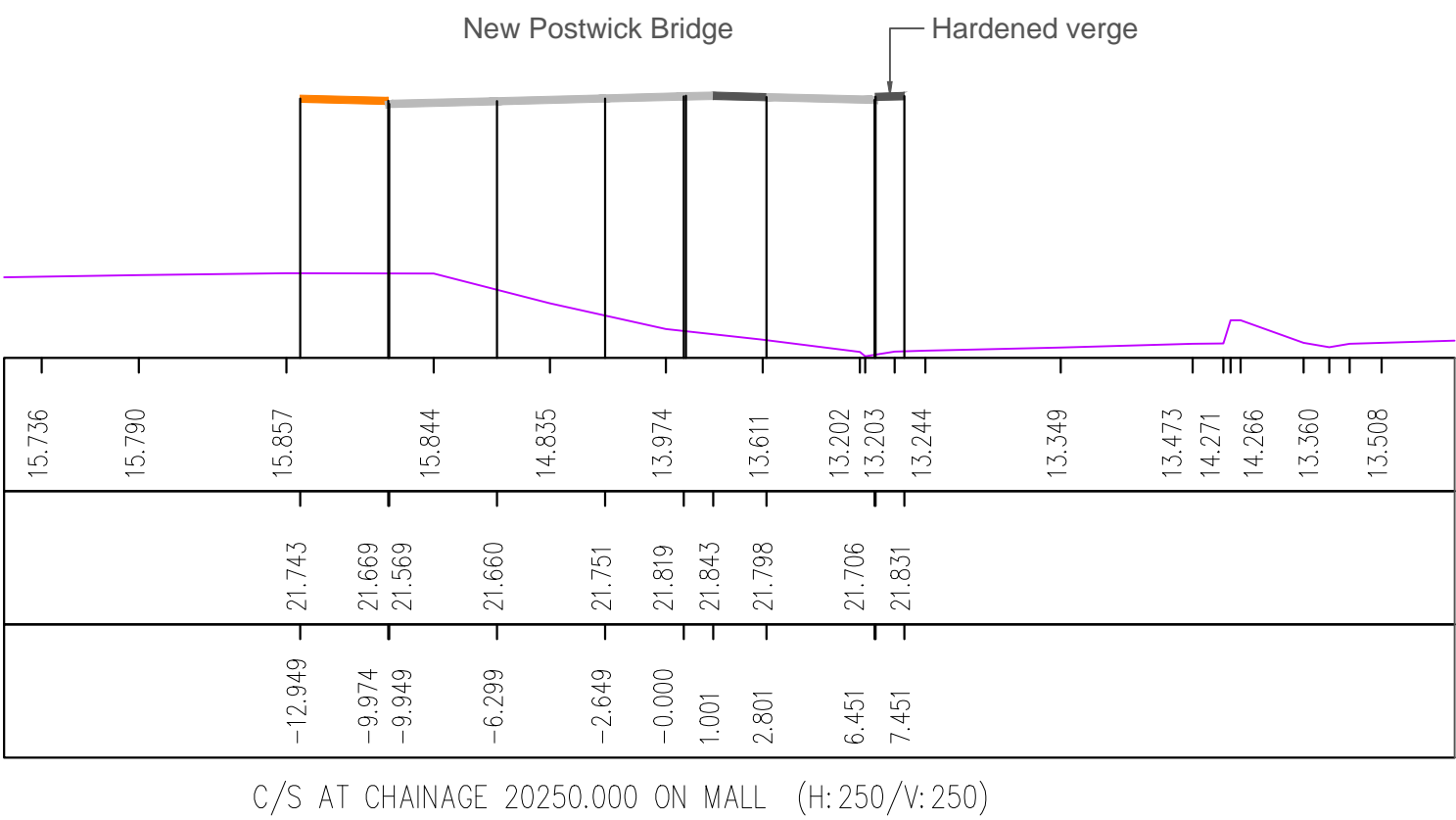
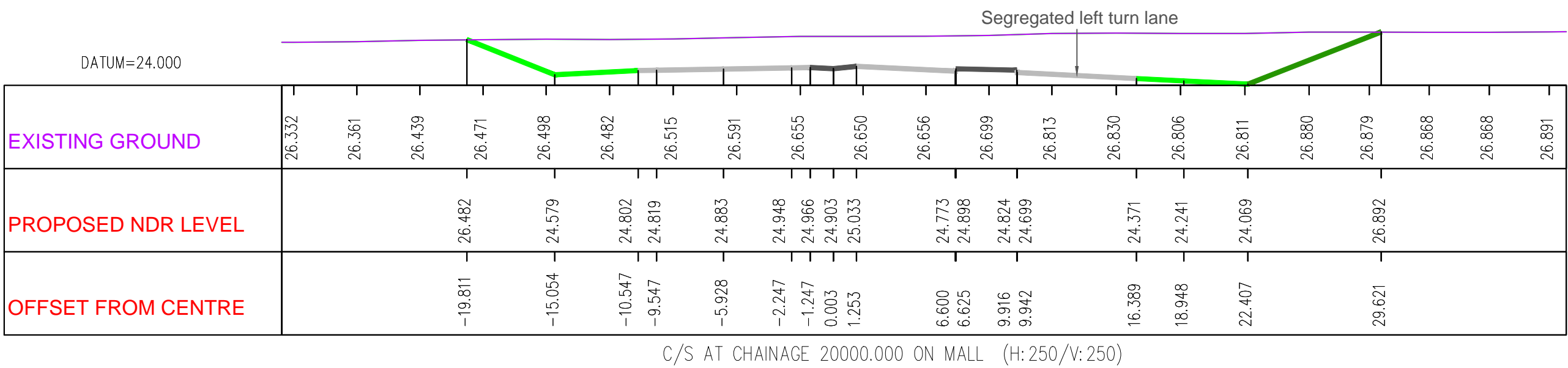
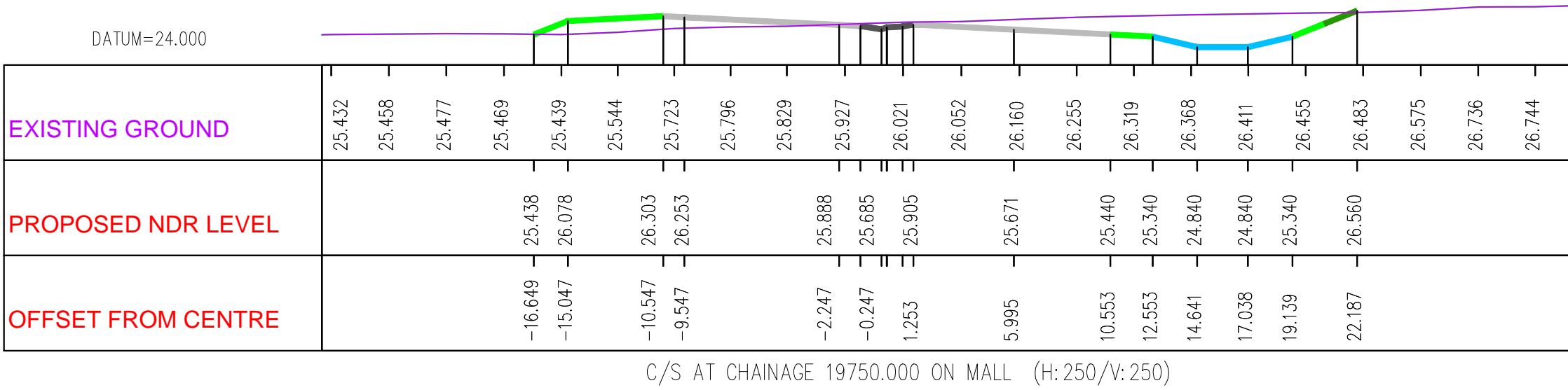
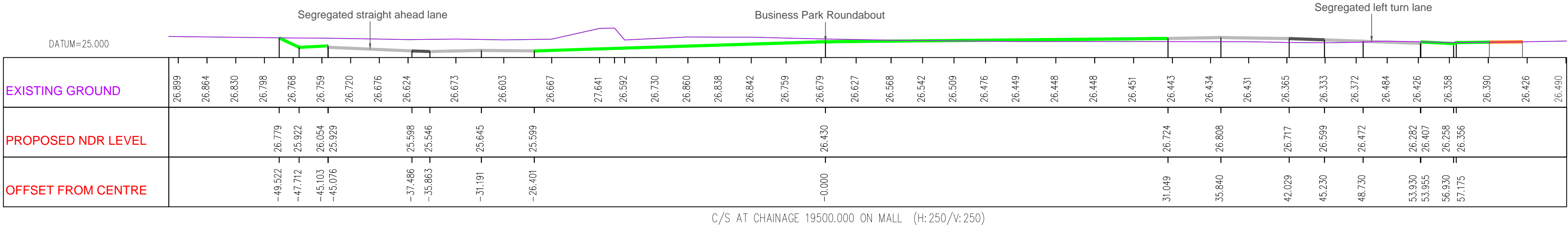


Tom McCabe
Interim Director of Environment
Transport and Development
Norfolk County Council
County Hall, Martineau Lane
Norwich NR1 2SG

DRAWING TITLE
Northern Distributor Road
Mainline Cross Sections - Chainage 18500 to 19250
(Sheet 16 of 17)

REV.	DESCRIPTION	CHECKED	DATE
0	Revision for Submission	JB	11/13

	INITIALS	DATE	DRAWING No. R1C093-R1-5130	
SURVEYED BY	OS	02/13	PROJECT TITLE	
DESIGNED BY	CR	10/13	Norwich	
DRAWN BY	RH	11/13	Northern Distributor Road (NDR)	
CHECKED BY	JB	11/13	SCALE 1:250 @ A1	FILE No. R1C093



KEY

- Carriageway
- Central reservation
- Grass / Scrubland
- Woodland
- Hedge
- Swale
- Ditch
- Lagoon
- PMA / Bridleway
- Footway / Cycleway
- Retaining Wall
- Existing ground level

Plan to be read in conjunction with the Development Consent Order. Regulations 5(2)(o), 5(2)(p) & 6(2)



Tom McCabe
Interim Director of Environment
Transport and Development
Norfolk County Council
County Hall, Martineau Lane
Norwich NR1 2SG

DRAWING TITLE
Northern Distributor Road
Mainline Cross Sections - Chainage 19500 to 20250
(Sheet 17 of 17)

REV.	DESCRIPTION	CHECKED	DATE
0	Revision for Submission	JB	11/13

	INITIALS	DATE	DRAWING No.
			R1C093-R1-5131
SURVEYED BY	OS	02/13	PROJECT TITLE
DESIGNED BY	CR	10/13	Norwich
DRAWN BY	RH	11/13	Northern Distributor Road (NDR)
CHECKED BY	JB	11/13	SCALE 1:250 @ A1
			FILE No. R1C093