

Wildlife and Countryside Act 1981

The Definitive Map and Statement of Public Rights of Way for the County of Norfolk

To: Norfolk County Council

Of: County Hall, Martineau Lane, Norwich, Norfolk, NR1 2SG

I, Ian Michael Witham of The Hollies, Church Lane, Edingthorpe, Norfolk NR28 9TJ hereby apply for an order under Section 53(2) of the Wildlife and Countryside Act 1981 modifying the definitive map and statement for the area by:

upgrading to a restricted byway the footpath in the parish of Overstrand from the Cromer Road, running southwards then south east-wards crossing the railway to join the northern end of the Public highway at the parish boundary


and adding to the particulars of the aforementioned way by providing that the width is that shown excluded from the hereditaments on the Finance Act 1910 Valuation Plan and that there are no limitations or conditions on the use of the route by the public

and adding the byway open to all traffic in the parish of Northrepps from the southern end of the aforementioned way, running broadly south-westwards to meet a metalled a section of road, at the grid reference TG 2460 3974

and shown on the map accompanying this application.

I attach copies of the following documentary evidence (including statements of witnesses) in support of this application:

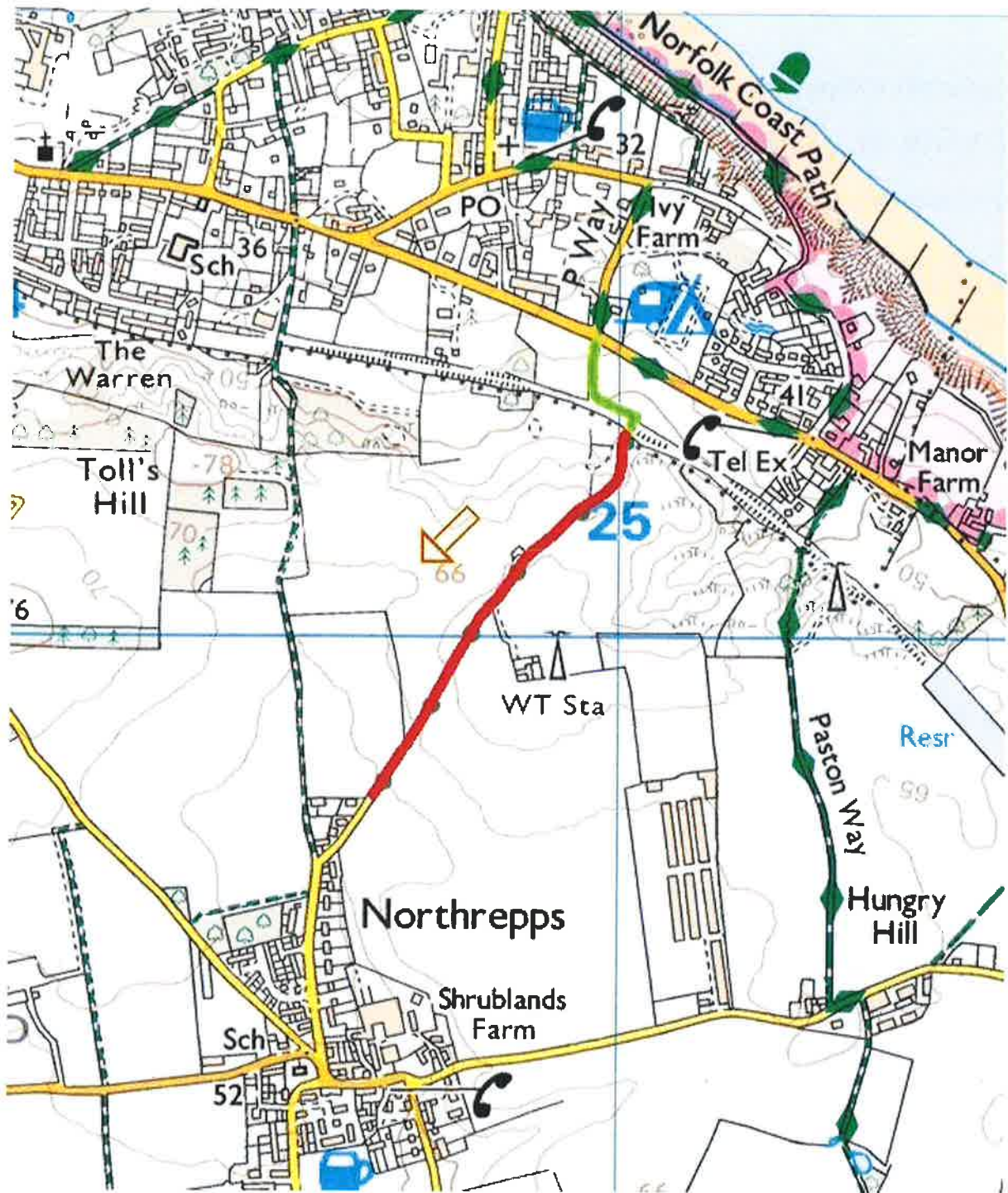
- Faden's Map of Norfolk, 1797
- Bryant's Map of Norfolk, 1826
- Ordnance Survey Old Series (One Inch) Series (c.1838), Cassini Maps
- Northrepps Tithe Map and Apportionment (1840)
- Ordnance Survey County Series First Edition (1888-1890), www.old-maps.co.uk
- Midland Railway – Railway Plan (1898)
- Bartholomew's Half-Inch Map of England and Wales, Sheet 15, 1903
- IR 127/6/65 Inland Revenue Valuation Plan, The National Archives
- Extract from the 1929 Handover Map, the Norfolk County Council
- MAF 73/28/11 Ministry of Food National Farm Survey, The National Archives
- Extract from the Norfolk County Council List of Streets at 1st May 2006
- Extract from the Norfolk County Council Online Highways Map (2021)
- Photographs dated 23rd November 2020
- 4 x Public Right of Way Evidence Forms
- Application supporting statement



Dated: April 15th 2021

Signed:

Applicant's Reference: iw.northrepps.overstrand.madamslane.2021.04



The route which is the subject of the application is shown on the above map by means of a green line in respect of that part claimed to be upgraded from footpath to restricted byway, and by means of a red line in respect of that part claimed to be added as a byway open to all traffic

Copyright, Designs and Patents Act 1988 Section 46
This copy is made for the purposes of initiating a
statutory inquiry and so does not infringe copyright.
Further copies should not be made.

**Form of certificate of service of notice of
application for Modification Order**

WILDLIFE AND COUNTRYSIDE ACT 1981

Definitive Map and Statement of Public Rights of Way for the County of Norfolk

Certificate of Service of Notice of Application for Modification Order

To: Norfolk County Council


of: County Hall, Martineau Lane, Norwich, Norfolk, NR1 2SG

I Ian Michael Witham

of The Hollies, Church Lane, Edingthorpe, Norfolk, NR28 9TJ

hereby certify that the requirements of paragraph 2 of Schedule 14 to the Wildlife and Countryside Act 1981 have been complied with.

Dated 21 August 2021

Signed.....
(on behalf of)

Your Ref: 71574/HP334/3