


















Signs applicable to Moving Traffic Enforcement (MTE)





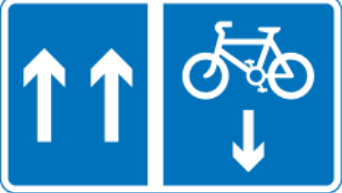
The Traffic Signs Regulations and General Directions (TSRGD) is the law covering the design and use of official traffic signs. These signs can also be found in the highway code.

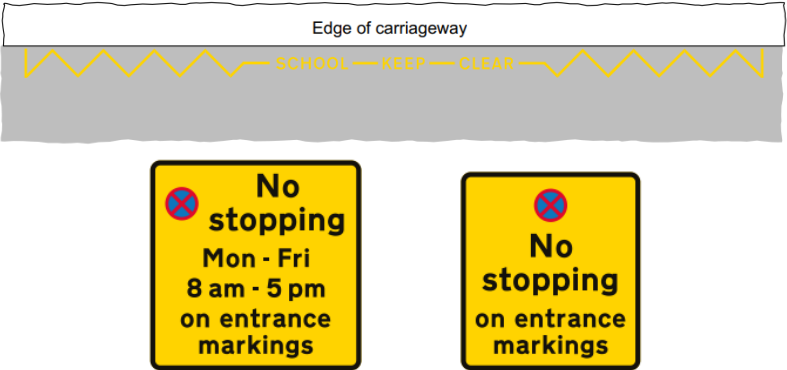
Description	TSRGD diagram number & location	Example Image
Vehicular traffic must proceed in the direction indicated by the arrow	606 (Schedule 3, Part 2, item 1 and Schedule 14, Part 2, item 42)	
Vehicular traffic must turn ahead in the direction indicated by the arrow	609 (Schedule 3, Part 2, item 2)	
No right turn for vehicular traffic	612 (Schedule 3, Part 2, item 7 and Schedule 14, Part 2, item 43)	
No left turn for vehicular traffic	613 (Schedule 3, Part 2, item 8 and Schedule 14, Part 2, item 43)	
No U-turns for vehicular traffic	614 (Schedule 3, Part 2, item 6 and Schedule 14, Part 2, item 43)	

Description	TSRGD diagram number & location	Example Image
Priority must be given to vehicles from the opposite direction	615 (Schedule 3, Part 2, item 9)	
No entry for vehicular traffic (when the restriction or prohibition is one that may be indicated by another traffic sign subject to civil enforcement)	616 (Schedule 3, Part 2, item 10 and Schedule 14, Part 2, item 44)	
All vehicles prohibited except non-mechanically propelled vehicles being pushed by pedestrians	617 (Schedule 3, Part 2, item 11)	

Description	TSRGD diagram number & location	Example Image
Entry to and waiting in a pedestrian zone restricted	618.3B (Schedule 8, Part 2, item 1)	
Entry to and waiting in a pedestrian and cycle zone restricted	618.3C (Schedule 8, Part 2, item 2)	
Motor vehicles prohibited	619 (Schedule 3, Part 2, item 12)	

Description	TSRGD diagram number & location	Example Image
Solo motorcycles prohibited	619.2 (Schedule 3, Part 2, item 20)	
Goods vehicles exceeding the maximum gross weight indicated on the goods vehicle symbol prohibited	622.1A (Schedule 3, Part 2, item 13)	
One-way traffic	652 (Schedule 9, Part 4, item 5)	
Buses prohibited	952 (Schedule 3, Part 2, item 17)	
Route for use by buses, pedal cycles and taxis only	953 (Schedule 3, Part 2, item 33)	
Route for use by tramcars only	953.1 (Schedule 3, Part 2, item 36)	

Description	TSRGD diagram number & location	Example Image
Route for use by pedal cycles only	955 (Schedule 3, Part 2, item 28)	
Route for use by pedal cycles and by pedestrians only	956 (Schedule 3, Part 2, item 29)	
Route comprising two ways, for use by pedal cycles only and by pedestrians only	957 (Schedule 3, Part 2, item 32)	
With-flow cycle lane	959.1 (Schedule 9, Part 4, item 9)	
Contra-flow cycle lane	960.1 (Schedule 9, Part 4, item 6)	

Description	TSRGD diagram number & location	Example Image
<p>Part of the carriageway outside an entrance where vehicles must not stop when the marking is placed in conjunction with the prescribed upright sign which includes the symbol at Schedule 4, Part 3, item 10</p>	<p>1027.1 (Schedule 7, Part 4, item 10)</p>	
<p>Box junction markings</p>	<p>1043 (Schedule 9, Part 6, item 25)</p>	