

Norfolk County Council
County Hall, Martineau Lane
Norwich NR1 2SG

December 1, 2020

I, Dr David Ormerod of Mill House, 7 Mill Lane, Swaffham, Norfolk PE37 7EU hereby apply for an order under section 53(2) of the Wildlife and Countryside Act 1981 to modify the Definitive Map and Statement of the County of Norfolk for the old road from Ivy Todd to Little Fransham, as a Restricted Byway.

I attach copies of the following documentary evidence in support of the application

- Google Earth Satellite Maps of the full Application Route from Ivy Todd, Necton, across the intervening countryside to Little Fransham x2.
- Norfolk Definitive Map.
- Norfolk County Council Online Interactive Public Rights of Way Gazetteer, 2020.
- Finance Act (1909-10) I.R.S. Duties on Land Values map.
- Photograph (May 2020): Southern entrance of Lodge Lane on Ivy Todd Road, Necton, from Point A.
- Photograph (May 2020). Looking up Lodge Lane to the NE towards the former Lodge Farm.
- Photograph (May 2020). View northward from Point E of the former roadbed of the Application Road.
- Photograph (May 2020) from close to Point F, the roadbed proceeded on the eastside of the hedgerow, ending at Point G. The cross-field roadbed between Points G and H has been extinguished.
- Photograph (May 2020) from Point I on Goggles Lane looking to the SW, which passes Wood Farm (no longer a farm) on its way to Point H.
- Photograph (May 2020). View to the north along Goggles Lane, midway between Points I and J.
- Photograph (May 2020) from Point J on Crown Lane, Little Fransham, looking into Goggles Lane.
- Faden's Map of Norfolk, 1797.
- West Bradenham and Holme Hale Enclosure Award and Map, 1802.
- Gt. and Lt. Fransham and North Pickenham Enclosure Award and Map, 1807.
- Necton Parish Enclosure Award and Map, 1815/7.
- Edward B. Metcalfe's O.S. Map of East Dereham, 1815.
- Ordnance Survey 1st series 1-inch map of England and Wales, Sheet 65, 1824.
- Bryant's Map of the County of Norfolk, 1826.
- Necton Parish Tithe Apportionment and Map., 1839 x3.
- West Bradenham hall Estate Map, 1839.
- James Pigot Map of Norfolk, 1840.

- Ordnance Survey 6-inch map, Norfolk Sheet 60NW, 1884.
- Bartholomew 1/2-inch map of England and Wales, Sheet 15, Norfolk, 1903.
- Ordnance Survey 2nd Series 25-inch Maps, Norfolk Sheets 60.1, 60.2, & 60.5, 1905 x2..
- Finance Act (1909-10) I.R.S. Duties on Land Values maps x2.
- Swaffham Rural District Council Minutes, July 7th, 1931 and March 18th, 1940.
- Ordnance Survey Popular Edition 1-inch Map, Sheet 66, 1940.
- Ministry of Food National Farm Survey Maps, Norfolk Sheets 36.3 & 36.7, 1943.
- Bartholomew Half-inch Map of UK, Sheet 26, Norfolk, 1943.
- Necton Hall Estate Sale Documents and Map, 1946.
- Aerial Photograph of the Application Route, 1946 and 1988..
- Ordnance Survey 1:25,000 map, Norfolk Sheet TF 70, 1955.
- Ordnance Survey 1:2,500 Plan Map, 1977.
- INSPIRE Geo-referenced Land Registry index polygon cadastral map, 2016.
- Anna's Blog: Map of Farm Payments for Environmental Stewardship, 2017.
- Google Earth Satellite View of the Central Extinguished Section of the Application Road, 2017.

Sincerely Yours,



L David Ormerod MB,BS, MBA, MSc, FRCP, FRCS, DTM&H

Applicants' Reference: **EH 056**


Wildlife and Countryside Act 1981

The Definitive Map and Statement of Public Rights of Way for the County of Norfolk

Certificate of Service of Notice of Application for Modification Order

To: Norfolk County Council
 County Hall
 Martineau Lane
 Norwich
 NR1 2SG

I, Dr David Ormerod of Mill House, 7 Mill Lane, Swaffham PE37 7EU hereby certify that the requirements of paragraph 2 of Schedule 14 to the Wildlife and Countryside Act 1981 have been complied with.

Dated: December 1, 2020	Signature: 
-------------------------	---

Applicant's Reference: **EH 056**
 NCC Reference:

Schedule of persons on whom notice was served

The owners of the land crossed by an old public highway between Ivy Todd Lane, Necton, at **TF 89730951**, across the intervillage area, partially extinguished, onto Goggles Lane, ending on Crown Lane, Little Fransham at **TF 90921188** – **as a restricted Byway, with private rights of way for all frontagers and their 'agents.'**

1. Mr. Michael King, Necton Farms Ltd, Mona Farm, Chapel T Road, Necton, Swaffham, Norfolk PE37 8JA
2. Wood Farm, Goggles Lane, Necton, Dereham NR19 2JX
3. Mr. Chris Allhusen, Bradenham Hall Estate, Bradenham, Thetford, Norfolk IP25 7QR
4. Fransham Farm Co. Ltd., Old Hall Farm, Fransham, East Dereham, Norfolk, NR19 2AD
5. Ms. Justine Luckhurst, Necton Parish Council, 13 Tun's Road, Necton, Norfolk PE37 8EH
6. Mrs Sheryl Irving, Fransham Parish Council, Bay Tree Cottage, School Road, Brisley, NR20 5LH
7. 1 Wood Farm Cottages, Goggles Lane, Little Fransham, Dereham NR19 2JX
8. 2 Wood Farm Cottages, Goggles Lane, Little Fransham, Dereham NR19 2JX

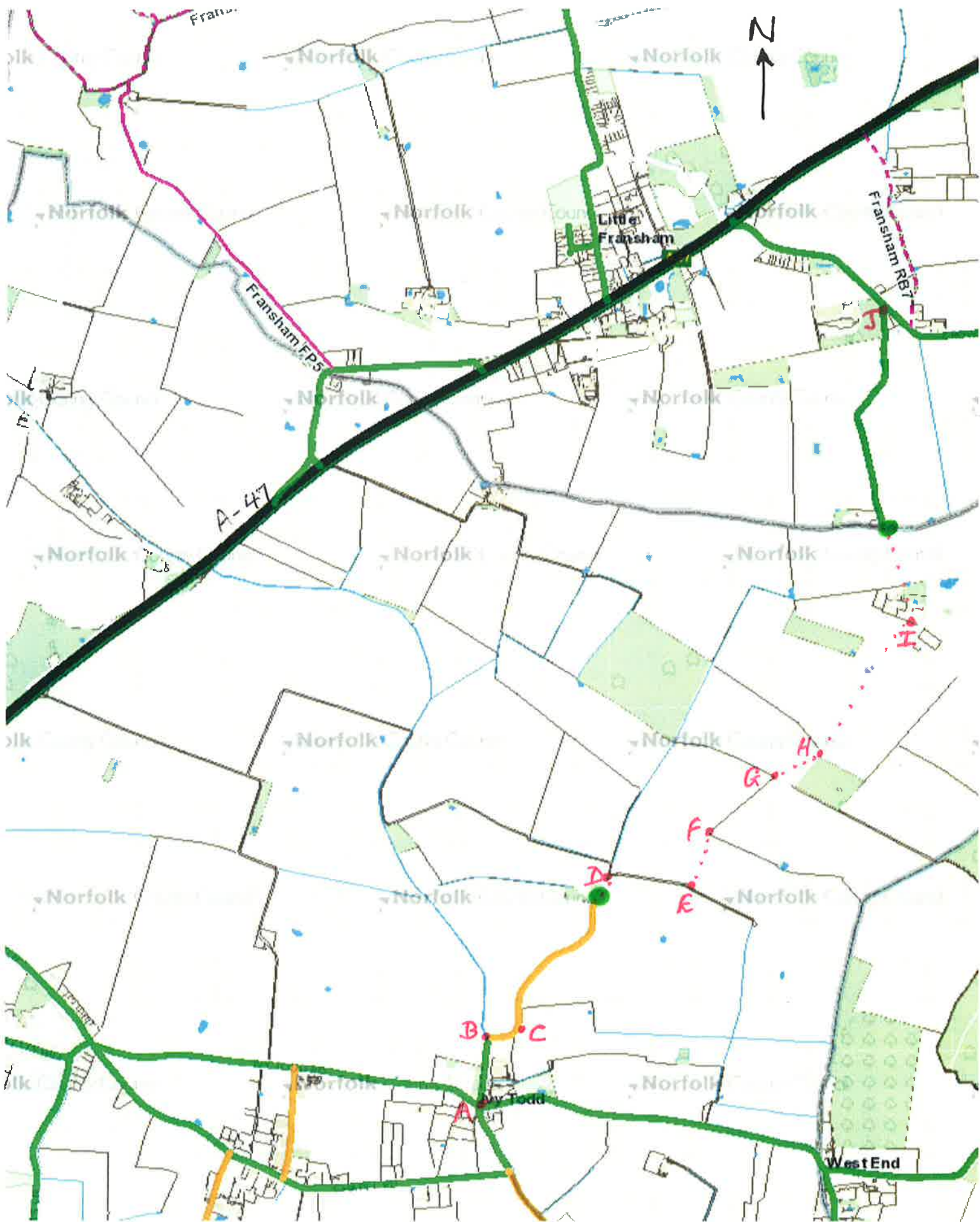
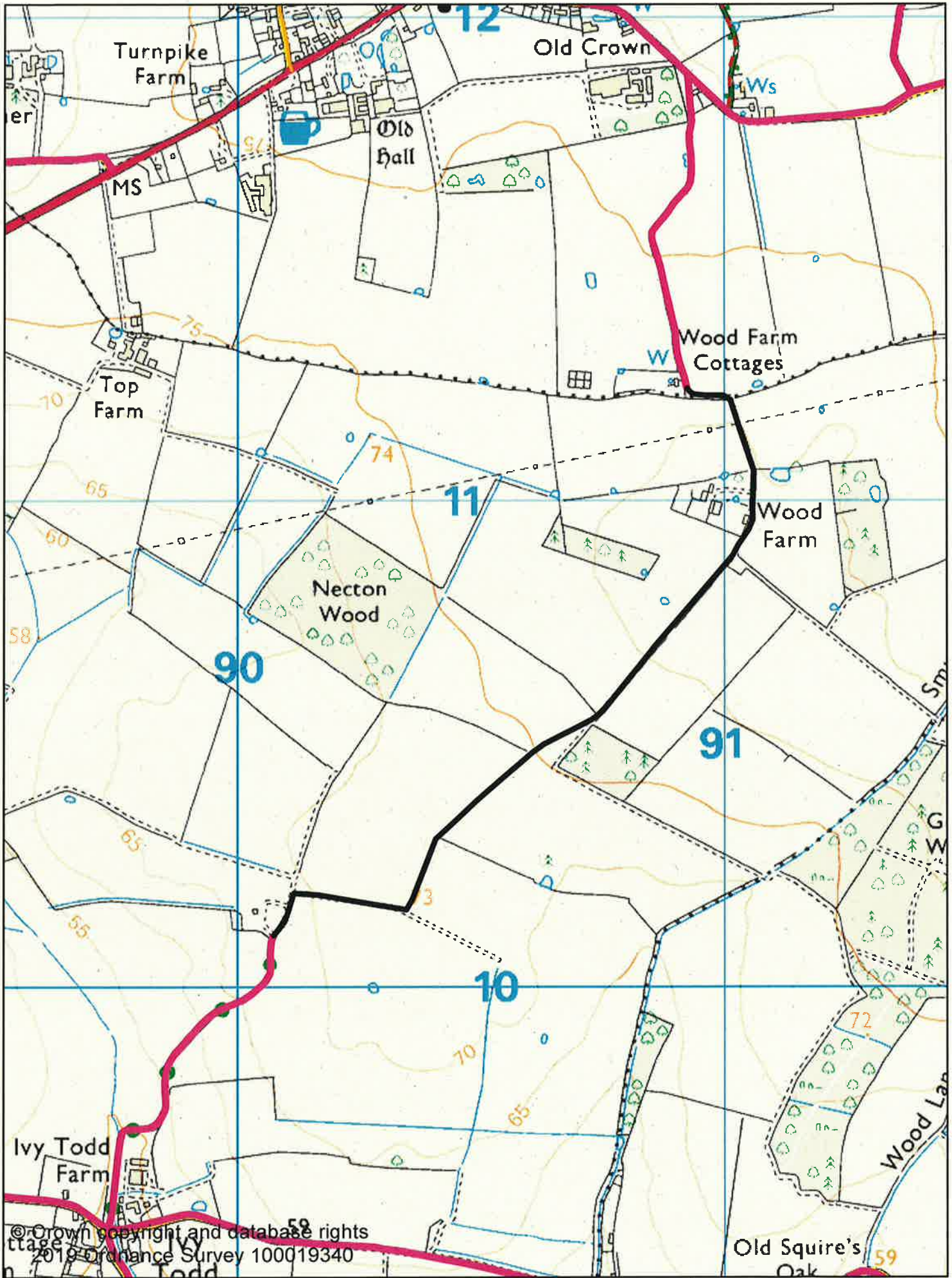



FIGURE 3. N.C.C. ONLINE HIGHWAYS T.R.O.W. MAP, 2020. APPLICATION ROUTE A TO J.



© Crown copyright and database rights
 2019 Ordnance Survey 100019340

 **Norfolk County Council**
Necton & Little Fransham
 590,489.3619 310,715.2390

 Application Route
 Modification Application to add a restricted
 byway to the definitive map

Date created:
 29/01/2021
 Scale:
 1:10,000

