




Grapes Hill Roundabout Area

Proposed changes

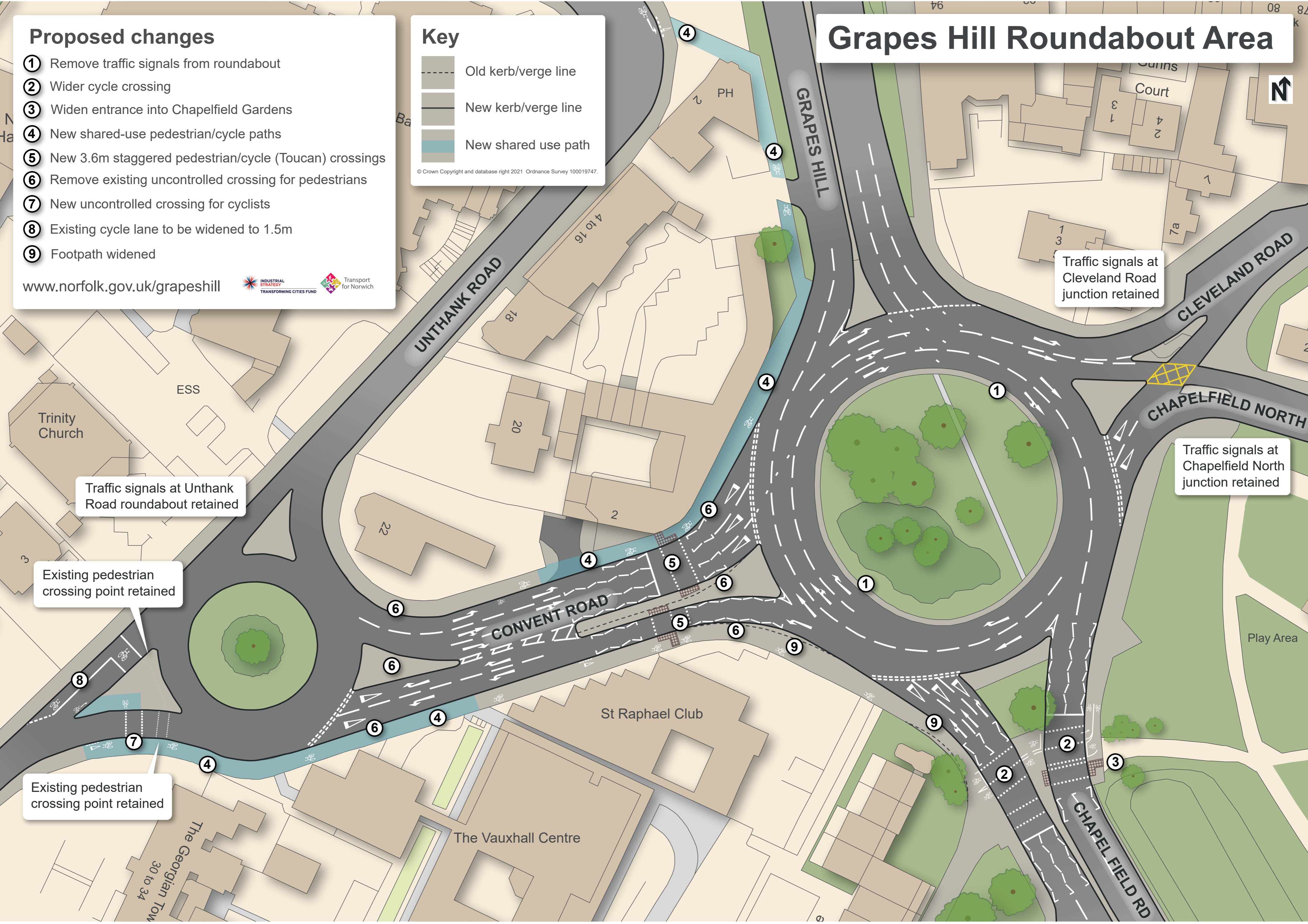
- ① Remove traffic signals from roundabout
- ② Wider cycle crossing
- ③ Widen entrance into Chapelfield Gardens
- ④ New shared-use pedestrian/cycle paths
- ⑤ New 3.6m staggered pedestrian/cycle (Toucan) crossings
- ⑥ Remove existing uncontrolled crossing for pedestrians
- ⑦ New uncontrolled crossing for cyclists
- ⑧ Existing cycle lane to be widened to 1.5m
- ⑨ Footpath widened

Key

-  Old kerb/verge line
-  New kerb/verge line
-  New shared use path

© Crown Copyright and database right 2021 Ordnance Survey 100019747.

www.norfolk.gov.uk/grapeshill



Traffic signals at Unthank Road roundabout retained

Existing pedestrian crossing point retained

Existing pedestrian crossing point retained

Traffic signals at Cleveland Road junction retained

Traffic signals at Chapel Field North junction retained