
Great Yarmouth Third River Crossing Application for Development Consent Order

Document 2.3: Traffic Regulations Measures Plans

Planning Act 2008

The Infrastructure Planning (Applications: Prescribed Forms and Procedure) Regulations 2009 (as amended) (“APFP”)

APFP regulation Number: 5(2)(o)

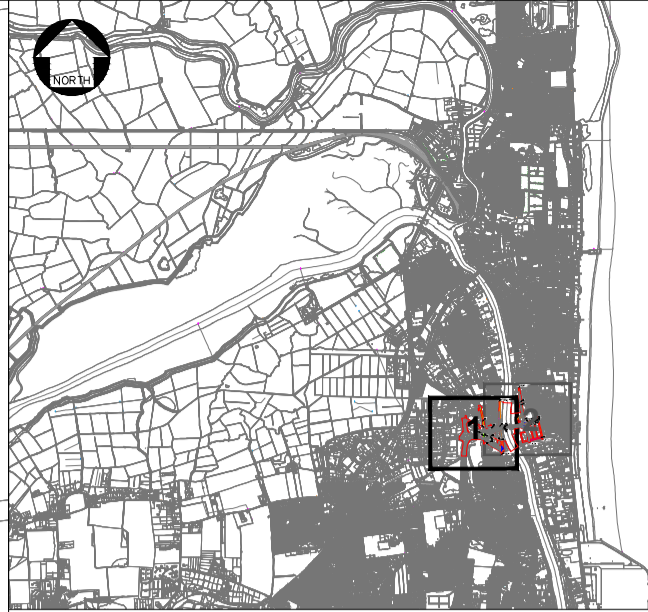
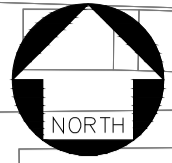
Planning Inspectorate Reference Number: TR010043

Author: Norfolk County Council

Document Reference: 2.3

Version Number: P00

Date: 30th April 2019



1:75000

Key:

- XX Traffic Regulation Measure Reference Number
- Order Limits
- New No Waiting At Any Time
- Existing No Waiting At Any Time (To Be Retained)
- Existing No Waiting At Any Time (To Be Revoked)
- New No Waiting and No Loading/Unloading At Any Time
- Limited Waiting (1 Hour Parking - 2 Hours No Return) between 8am & 6pm Monday to Saturday
- One Way All Vehicles in West to East Direction (Reversal of current requirement)
- One Way All Vehicles in East to West Direction (Reversal of current requirement)
- One Way All Vehicles in South to North Direction
- One Way All Vehicles in South to North Direction (To Be Revoked)
- Prohibition of entry by all vehicles, pedestrians and persons driving, riding or leading a horse or other animal of draught or burden, when indicated by signs and barriers or by direction of an authorised person
- Barriers
- Signalised Crossing (New)
- Non - Signalised Crossing (New)
- Signalised Crossing (Existing)

Notes:

1. This plan should be read in conjunction with the Development Consent Order and the documents it refers to, in particular Schedule 5 of the Development Consent Order (Traffic Management Measures)
2. This plan does not show existing traffic regulation measures outside the Order Limits
3. Roads comprised in the authorised development to be subject to a 30mph speed limit by virtue of provision of street lighting.

Mapping reproduced by permission of Ordnance Survey on behalf of HMSO.
 © Crown copyright and database rights 2018 Ordnance Survey 100019340.

REVISION	DRAWN	CHECKED	APPROVED	DATE

Norfolk County Council
 Tom McCabe
 Executive Director of
 Community and Environmental Services
 Norfolk County Council
 County Hall, Martineau Lane
 Norwich NR1 2SG

PROJECT TITLE
**GREAT YARMOUTH
 THIRD RIVER CROSSING**

DRAWING TITLE
 Traffic Regulation Measures Plan

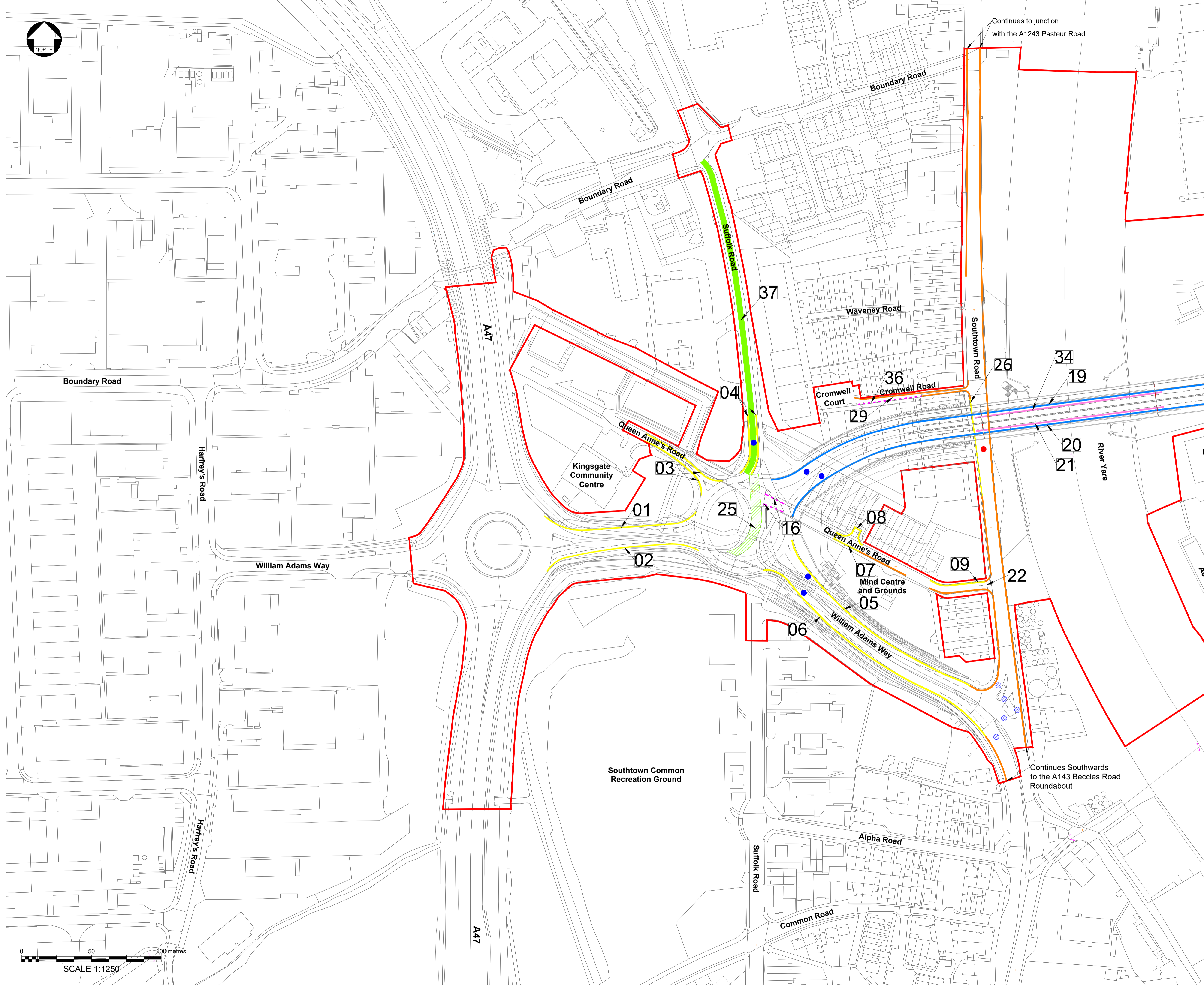
**SHEET 1 OF 2
 (REGULATION 5(2)(0))**

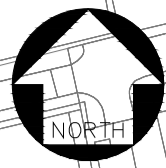
DRAWING STATUS
 FOR DCO APPLICATION

DRAWN	CHECKED	APPROVED	AUTHORISED
KP	DC	GB	MK

SCALE @ A1 SIZE	DATE	REVISION
1:1250	10/04/2019	P00

DRAWING NUMBER
 GYTRC-NCC-HGN-XX-DR-CB-1010





1:75000

- Key:**
- XX Traffic Regulation Measure Reference Number
 - Order Limits
 - New No Waiting At Any Time
 - Existing No Waiting At Any Time (To Be Retained)
 - Existing No Waiting At Any Time (To Be Revoked)
 - New No Waiting and No Loading/Unloading At Any Time
 - Limited Waiting (1 Hour Parking - 2 Hours No Return) between 8am & 6pm Monday to Saturday
 - One Way All Vehicles in West to East Direction (Reversal of current requirement)
 - One Way All Vehicles in East to West Direction (Reversal of current requirement)
 - One Way All Vehicles in South to North Direction
 - One Way All Vehicles in South to North Direction (To Be Revoked)
 - Prohibition of entry by all vehicles, pedestrians and persons driving, riding or leading a horse or other animal of draught or burden, when indicated by signs and barriers or by direction of an authorised person
 - Barriers
 - Signalised Crossing (New)
 - Non - Signalised Crossing (New)
 - Signalised Crossing (Existing)

- Notes:**
1. This plan should be read in conjunction with the Development Consent Order and the documents it refers to, in particular Schedule 5 of the Development Consent Order (Traffic Management Measures)
 2. This plan does not show existing traffic regulation measures outside the Order limits
 3. Roads comprised in the authorised development to be subject to a 30mph speed limit by virtue of provision of street lighting.
- Mapping reproduced by permission of Ordnance Survey on behalf of HMSO.
© Crown copyright and database rights 2018 Ordnance Survey 100019340.

REVISION	DRAWN	CHECKED	APPROVED	DATE

Norfolk County Council
 Tom McCabe
 Executive Director of
 Community and Environmental Services
 Norfolk County Council
 County Hall, Martineau Lane
 Norwich NR1 2SG

PROJECT TITLE
**GREAT YARMOUTH
 THIRD RIVER CROSSING**

DRAWING TITLE
 Traffic Regulation Measures Plan

SHEET 2 OF 2
 (REGULATION 5(2)(0))

DRAWING STATUS
 FOR DCO APPLICATION

DRAWN	CHECKED	APPROVED	AUTHORISED
KP	DC	GB	MK

SCALE @ A1 SIZE	DATE	REVISION
1:1250	10/04/2019	P00

DRAWING NUMBER
 GYTRC-NCC-HGN-XX-DR-CB-1011

