

Great Yarmouth Third River Crossing

Application for Development Consent Order

Document 2.10: Engineering Plans, Drawings and Sections

Planning Act 2008

The Infrastructure Planning (Applications: Prescribed Forms and Procedure) Regulations 2009 (as amended) (“APFP”)

APFP Regulation Number: 5(2)(o), 5(2)(p) and 6(2)


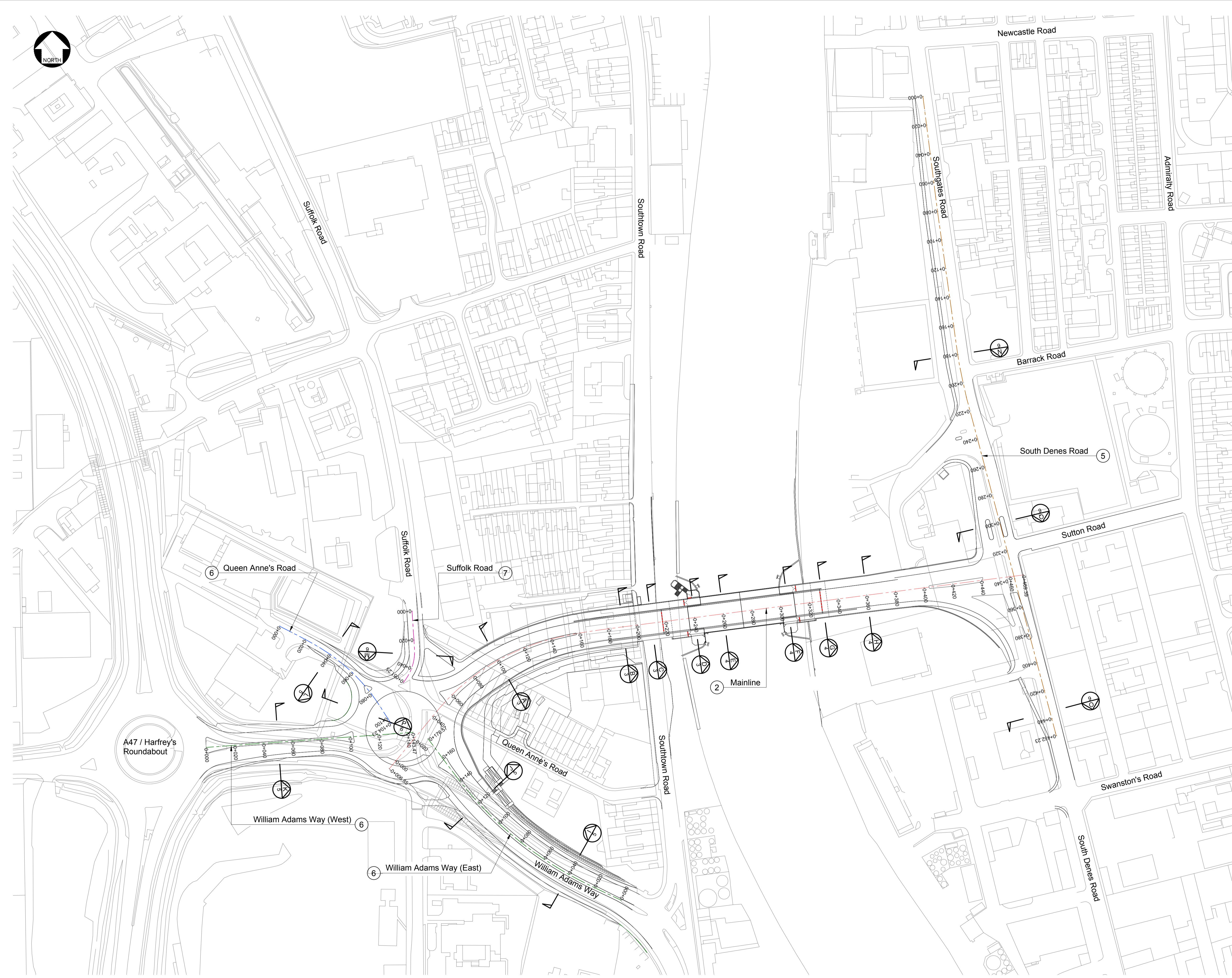
Planning Inspectorate Reference Number: TR010043

Author: Norfolk County Council

Document Reference: 2.10 Engineering Plans, Drawings and Sections

Version Number: 0 – Revision for Submission

Date: 30th April 2019



KEY PLAN
SCALE 1:1250

- Notes:**
1. This plan should be read in conjunction with the Development Consent Order and the documents it refers to, in particular the Works Plans and Schedule 1 (Authorised development) to the Development Consent Order.
 2. All levels are to Ordnance Datum (Newlyn).
 3. All dimensions are in metres unless stated otherwise.
 4. Work number (No.) references are detailed in Schedule 1 (Authorised Development) to the Development Consent Order and are shown on the Works Plans.
 5. These engineering plans, drawings and sections will be subject to detailed design development; any changes will be limited to being within the the Order limits and other constraints included in the Development Consent Order.

- Legend:**
- - - Mainline alignment
 - - - Re-aligned William Adams Way (East and West)
 - - - Re-aligned Queen Anne's Road
 - - - Re-aligned Suffolk Road
 - - - Re-aligned South Denes Road (Southgates Road)
 - ⊕ Symbol for engineering section with section reference (letter) and sheet reference (number)
 - ⊕ Cross reference to sheet number for the engineering section, long section of the indicated alignment
 - ▬ control barrier (in plan)
 - MHWS = mean high water springs
 - MLWS = mean low water springs
 - O.D. (Newlyn) = ordnance datum (Newlyn)

Mapping reproduced by permission of Ordnance Survey on behalf of HMSO.
© Crown copyright and database rights 2018 Ordnance Survey 100019340.

REVISION	DRAWN	CHECKED	APPROVED	DATE

DESCRIPTION

Norfolk County Council
Tom McCabe
Executive Director of
Community and Environmental Services
Norfolk County Council
County Hall, Martineau Lane
Norwich NR1 2SG

PROJECT TITLE
**GREAT YARMOUTH
THIRD RIVER CROSSING**

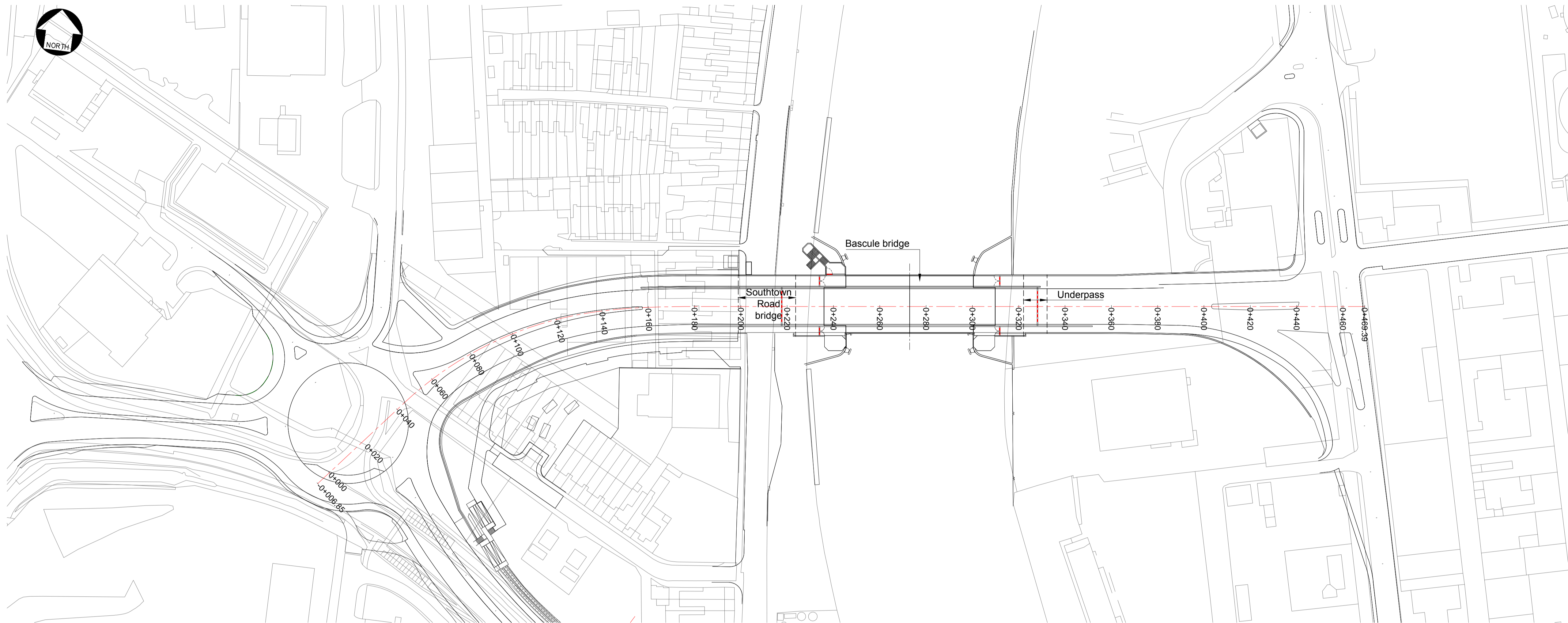
DRAWING TITLE
DCO DOCUMENT 2.10
ENGINEERING PLANS, DRAWINGS AND
SECTIONS - KEY PLAN
(REGULATION 5(2)(o) & (p), 5(4)& 6(2))

DRAWING STATUS
FOR DCO APPLICATION

DRAWN	CHECKED	APPROVED	AUTHORISED
KH	AOK	AG	MK

SCALE @ A1 SIZE	DATE	REVISION
1:1250	12/04/2019	P00

DRAWING NUMBER
GYTRC-ROD-SBR-XX-DR-CB-1039



MAINLINE - PLAN - WORKS NOS. 8A, 8B AND 8C

SCALE 1:1000

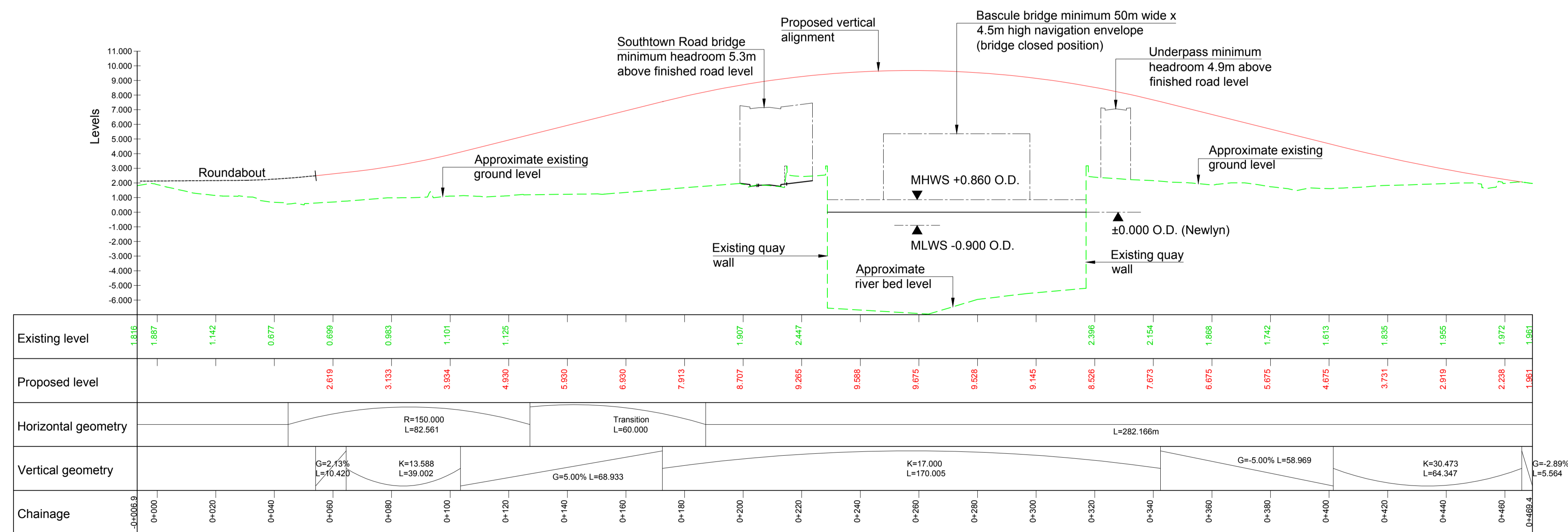
Notes:

- This plan should be read in conjunction with the Development Consent Order and the documents it refers to, in particular the Works Plans and Schedule 1 (Authorised development) to the Development Consent Order.
- All levels are to Ordnance Datum (Newlyn).
- All dimensions are in metres unless stated otherwise.
- Work number (No.) references are detailed in Schedule 1 (Authorised Development) to the Development Consent Order and are shown on the Works Plans.
- These engineering plans, drawings and sections will be subject to detailed design development; any changes will be limited to being within the the Order limits and other constraints included in the Development Consent Order.

Legend:

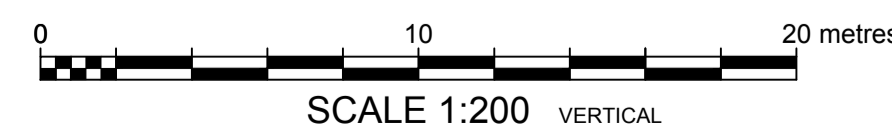
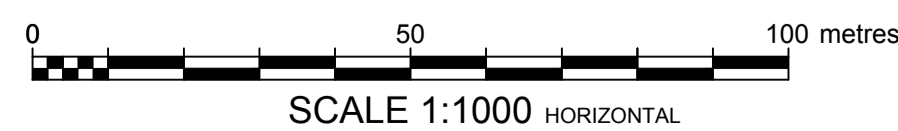
- Mainline alignment
- Re-aligned William Adams Way (East and West)
- Re-aligned Queen Anne's Road
- Re-aligned Suffolk Road
- Re-aligned South Denes Road (Southgates Road)
- Symbol for engineering section with section reference (letter) and sheet reference (number)
- Cross reference to sheet number for the engineering section, long section of the indicated alignment
- control barrier (in plan)
- MHWS = mean high water springs
- MLWS = mean low water springs
- O.D. (Newlyn) = ordnance datum (Newlyn)

Mapping reproduced by permission of Ordnance Survey on behalf of HMSO.
© Crown copyright and database rights 2018 Ordnance Survey 100019340.



MAINLINE - LONG SECTION - WORKS NOS. 8A, 8B AND 8C

SCALE 1:1000 HORIZONTAL, 1:200 VERTICAL



REVISION	DRAWN	CHECKED	APPROVED	DATE

DESCRIPTION

Norfolk County Council
 Tom McCabe
 Executive Director of
 Community and Environmental Services
 Norfolk County Council
 County Hall, Martineau Lane
 Norwich NR1 2SG

PROJECT TITLE

**GREAT YARMOUTH
THIRD RIVER CROSSING**

DRAWING TITLE

DCO DOCUMENT 2.10
 ENGINEERING PLANS, DRAWINGS
 AND SECTIONS - SHEET 1 OF 6
 (REGULATION 5(2)(o) & (p) & 6(2))

DRAWING STATUS

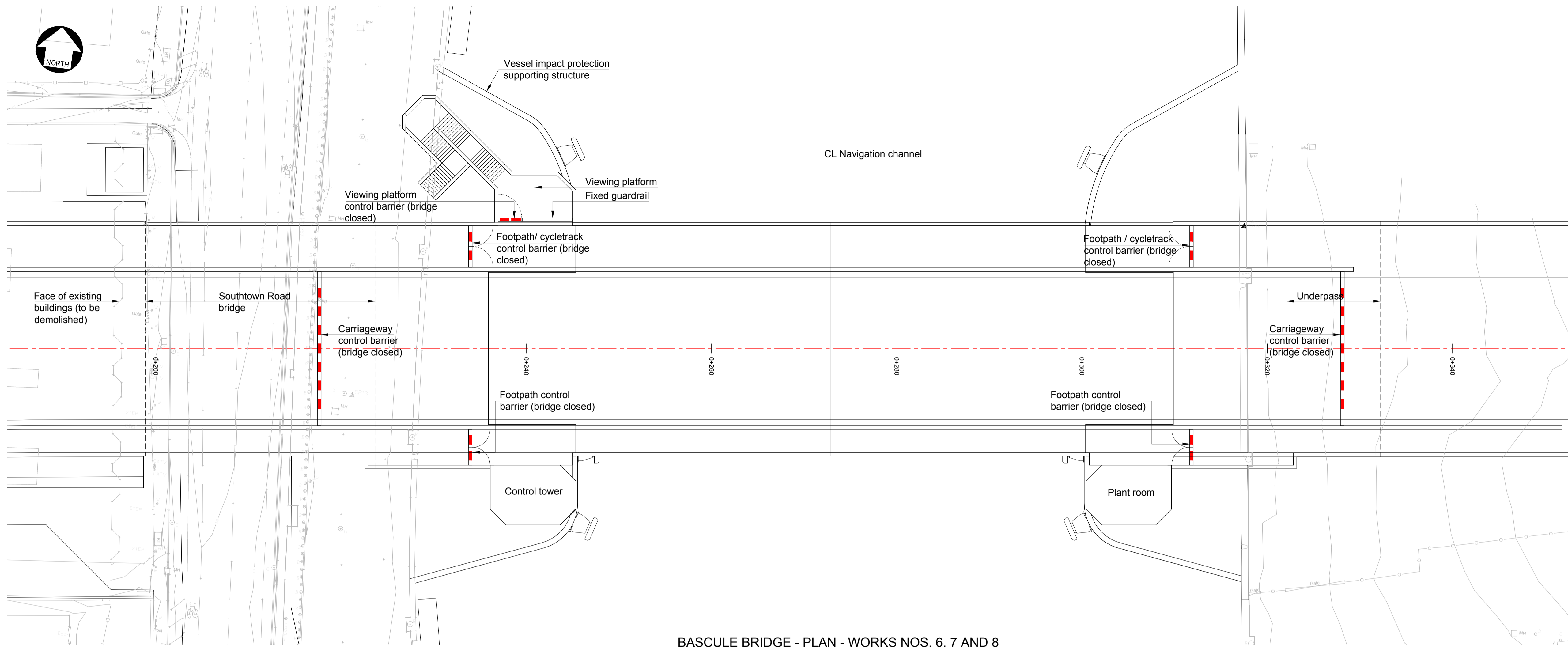
FOR DCO APPLICATION

DRAWN	CHECKED	APPROVED	AUTHORISED
PE	AOK	AG	MK

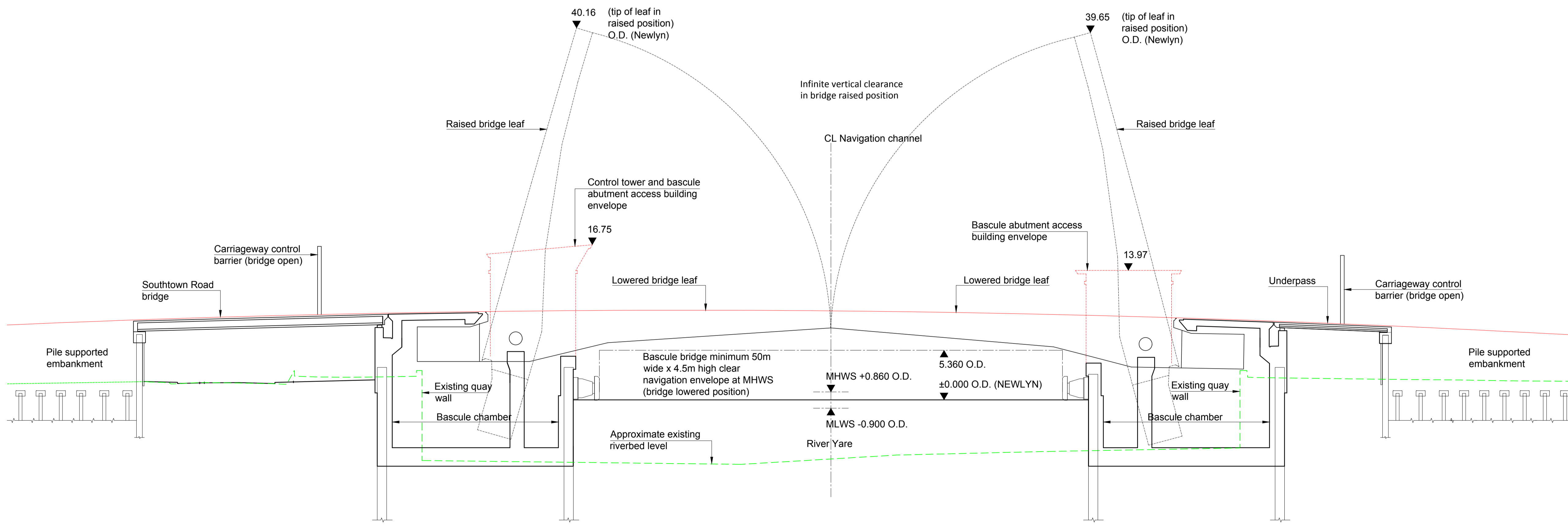
SCALE @ A1 SIZE	DATE	REVISION
AS SHOWN	12/04/2019	P00

DRAWING NUMBER

GYTRC-ROD-SBR-XX-DR-CB-1040



BASCULE BRIDGE - PLAN - WORKS NOS. 6, 7 AND 8
SCALE 1:250



BASCULE BRIDGE - LONGITUDINAL SECTION - WORKS NOS. 6, 7 AND 8
SCALE 1:250



- Notes:
1. This plan should be read in conjunction with the Development Consent Order and the documents it refers to, in particular the Works Plans and Schedule 1 (Authorised development) to the Development Consent Order.
 2. All levels are to Ordnance Datum (Newlyn).
 3. All dimensions are in metres unless stated otherwise.
 4. Work number (No.) references are detailed in Schedule 1 (Authorised Development) to the Development Consent Order and are shown on the Works Plans.
 5. These engineering plans, drawings and sections will be subject to detailed design development; any changes will be limited to being within the the Order limits and other constraints included in the Development Consent Order.

- Legend:
- Mainline alignment
 - Re-aligned William Adams Way (East and West)
 - Re-aligned Queen Anne's Road
 - Re-aligned Suffolk Road
 - Re-aligned South Denes Road (Southgates Road)
 - Symbol for engineering section with section reference (letter) and sheet reference (number)
 - Cross reference to sheet number for the engineering section, long section of the indicated alignment
 - control barrier (in plan)
 - MHWS = mean high water springs
 - MLWS = mean low water springs
 - O.D. (Newlyn) = ordnance datum (Newlyn)

Mapping reproduced by permission of Ordnance Survey on behalf of HMSO.
© Crown copyright and database rights 2018 Ordnance Survey 100019340.

REVISION	DRAWN	CHECKED	APPROVED	DATE

Norfolk County Council
Tom McCabe
Executive Director of
Community and Environmental Services
Norfolk County Council
County Hall, Martineau Lane
Norwich NR1 2SG

PROJECT TITLE
**GREAT YARMOUTH
THIRD RIVER CROSSING**

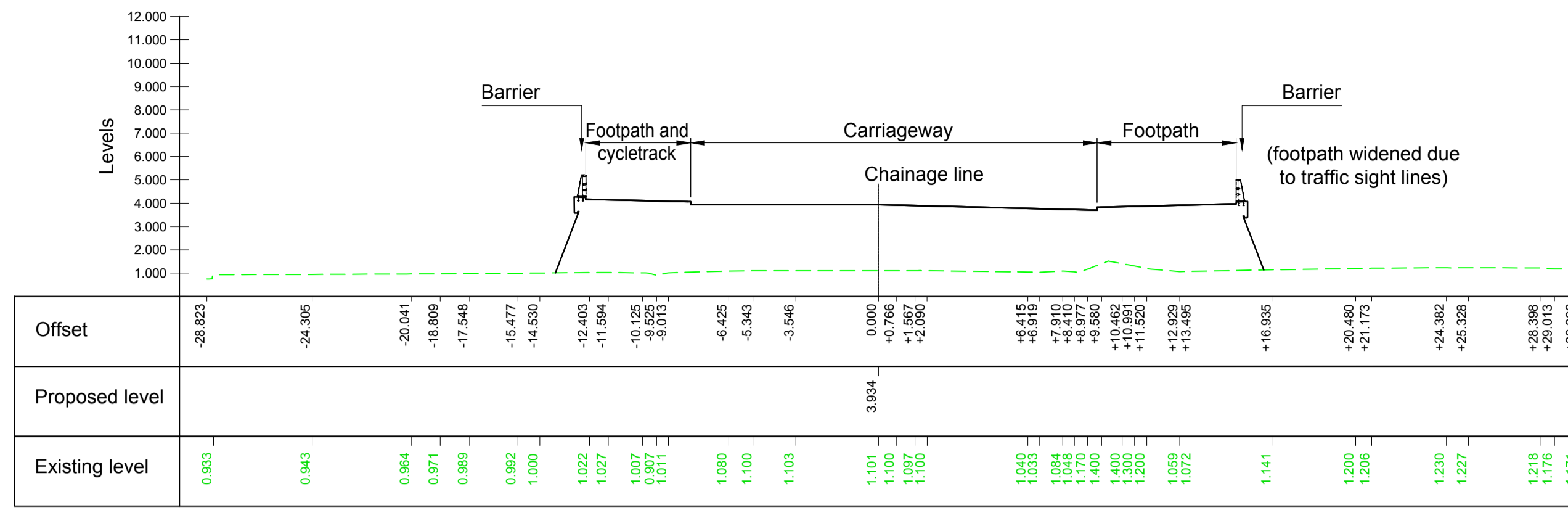
DRAWING TITLE
DCO DOCUMENT 2.10
ENGINEERING PLANS, DRAWINGS
AND SECTIONS - SHEET 2 OF 6
(REGULATION 5(2)(o) & (p) & 6(2))

DRAWING STATUS
FOR DCO APPLICATION

DRAWN	CHECKED	APPROVED	AUTHORISED
PE	AOK	AG	MK

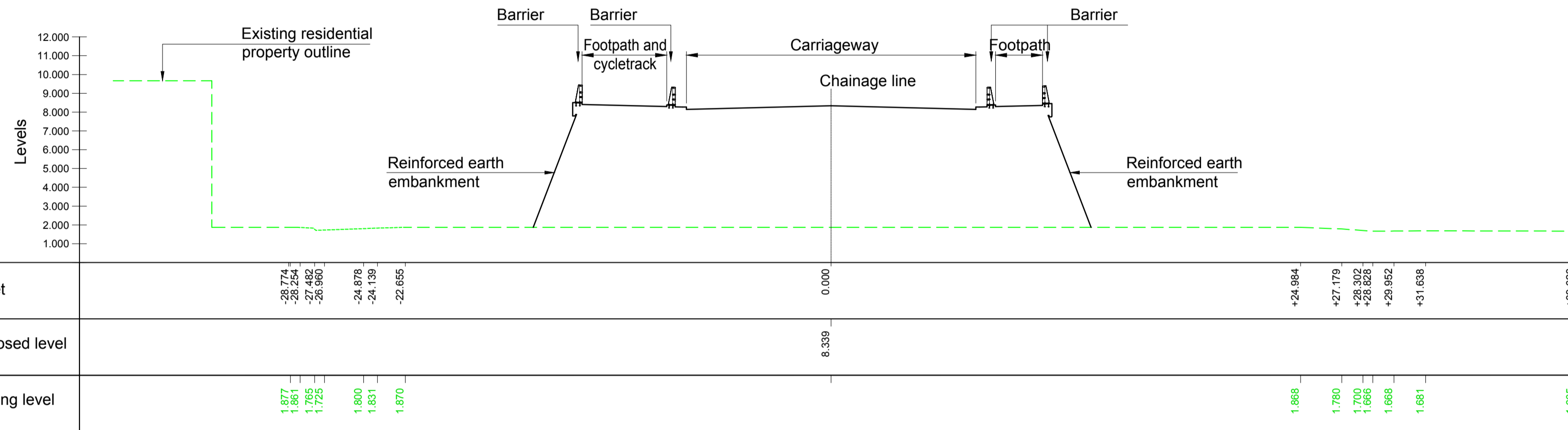
SCALE @ A1 SIZE	DATE	REVISION
1:250	12/04/2019	P00

DRAWING NUMBER
GYTRC-ROD-SBR-XX-DR-CB-1041



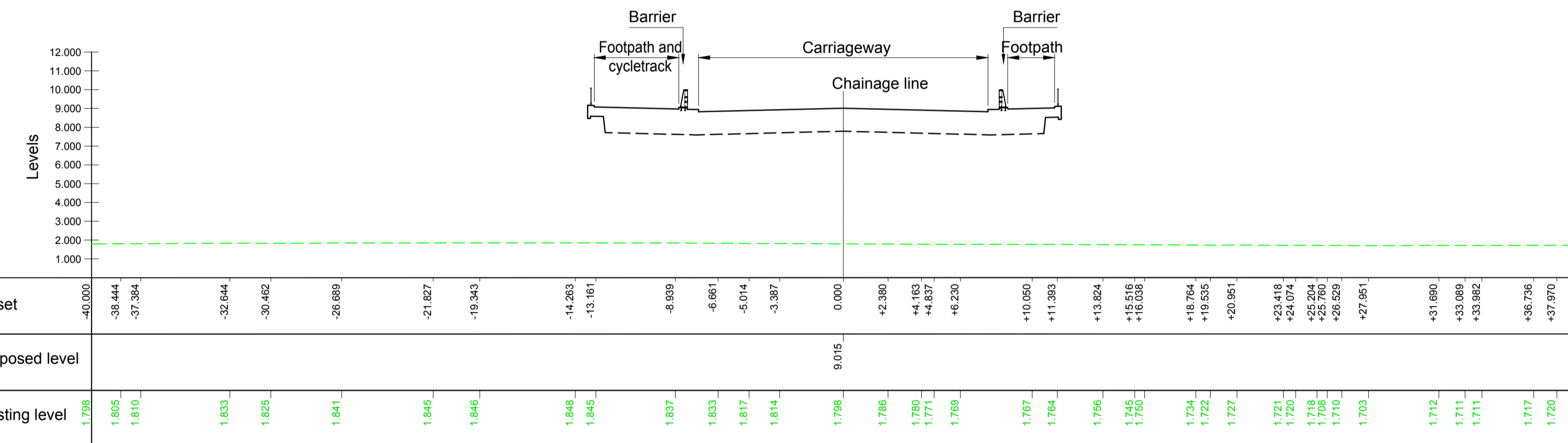
SECTION A MAINLINE - CROSS SECTION - CH 100 - WORK NO. 8A

SCALE 1:200



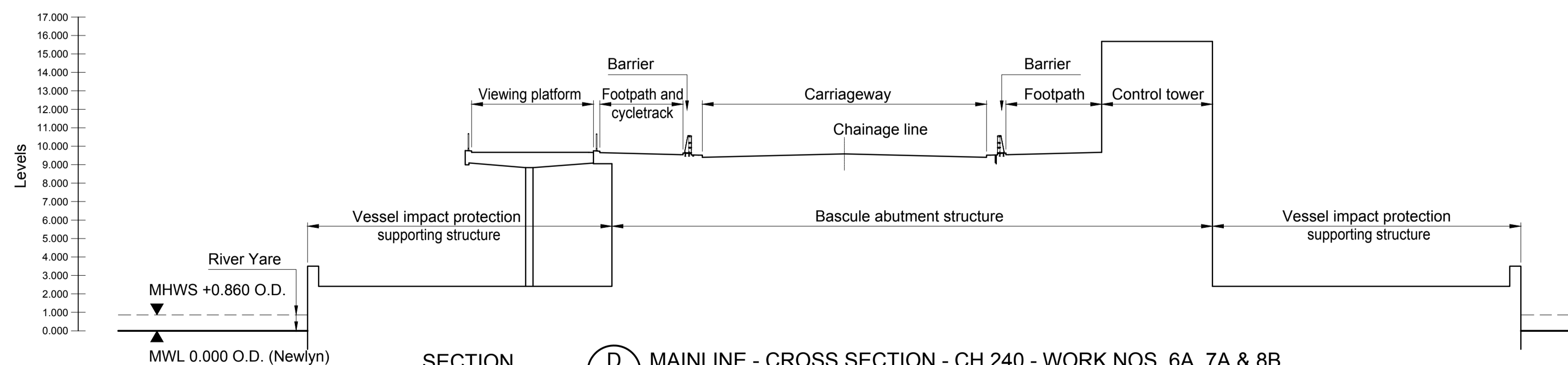
SECTION B MAINLINE - CROSS SECTION - CH 190 - WORK NO. 8A

SCALE 1:200



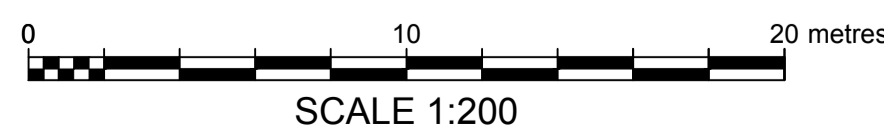
SECTION C MAINLINE - CROSS SECTION - CH 210 - WORK NO. 8A

SCALE 1:200



SECTION D MAINLINE - CROSS SECTION - CH 240 - WORK NOS. 6A, 7A & 8B

SCALE 1:200



Notes:

- This plan should be read in conjunction with the Development Consent Order and the documents it refers to, in particular the Works Plans and Schedule 1 (Authorised development) to the Development Consent Order.
- All levels are to Ordnance Datum (Newlyn).
- All dimensions are in metres unless stated otherwise.
- Work number (No.) references are detailed in Schedule 1 (Authorised Development) to the Development Consent Order and are shown on the Works Plans.
- These engineering plans, drawings and sections will be subject to detailed design development; any changes will be limited to being within the the Order limits and other constraints included in the Development Consent Order.

Legend:

- Mainline alignment
- Re-aligned William Adams Way (East and West)
- Re-aligned Queen Anne's Road
- Re-aligned Suffolk Road
- Re-aligned South Denes Road (Southgates Road)
- Symbol for engineering section with section reference (letter) and sheet reference (number)
- Cross reference to sheet number for the engineering section, long section of the indicated alignment
- control barrier (in plan)
- MHWS = mean high water springs
- MLWS = mean low water springs
- O.D. (Newlyn) = ordnance datum (Newlyn)

Mapping reproduced by permission of Ordnance Survey on behalf of HMSO.
© Crown copyright and database rights 2018 Ordnance Survey 100019340.

REVISION	DRAWN	CHECKED	APPROVED	DATE

DESCRIPTION

Norfolk County Council
Tom McCabe
Executive Director of
Community and Environmental Services
Norfolk County Council
County Hall, Martineau Lane
Norwich NR1 2SG

PROJECT TITLE
**GREAT YARMOUTH
THIRD RIVER CROSSING**

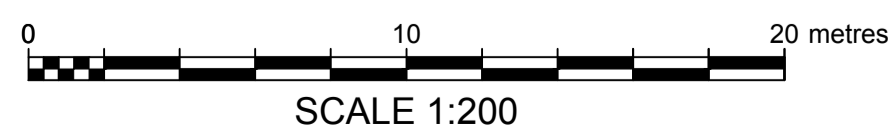
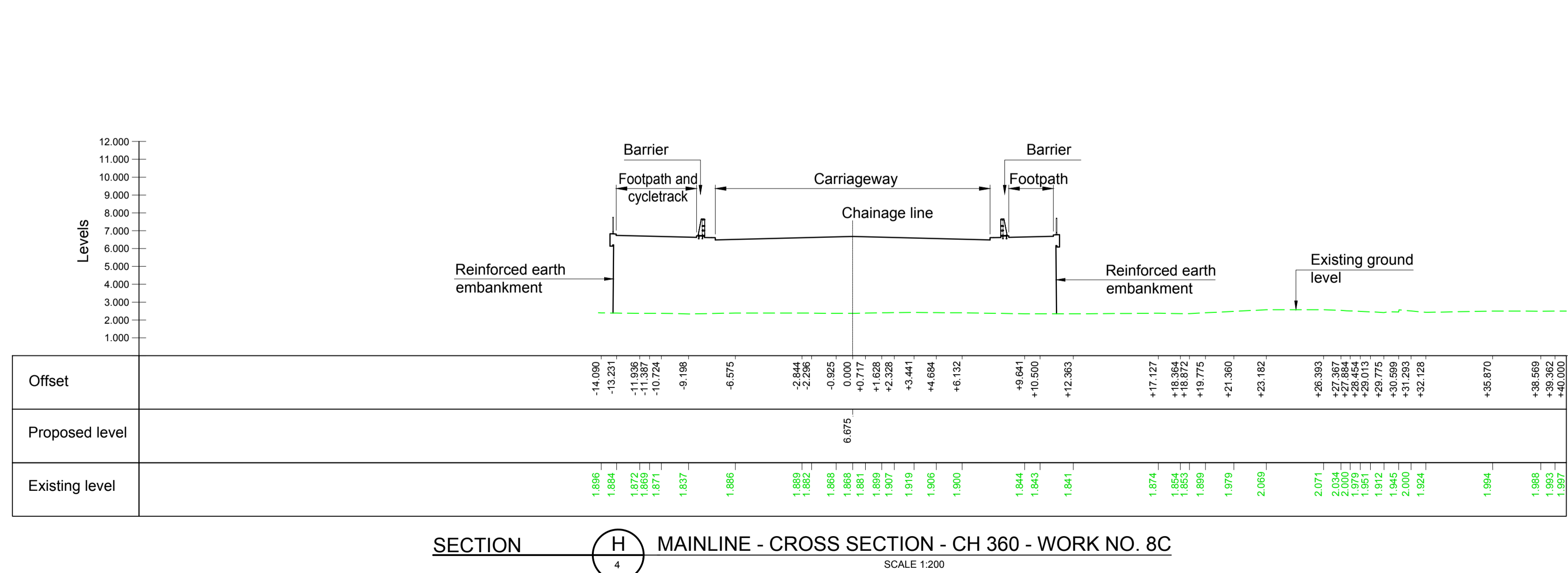
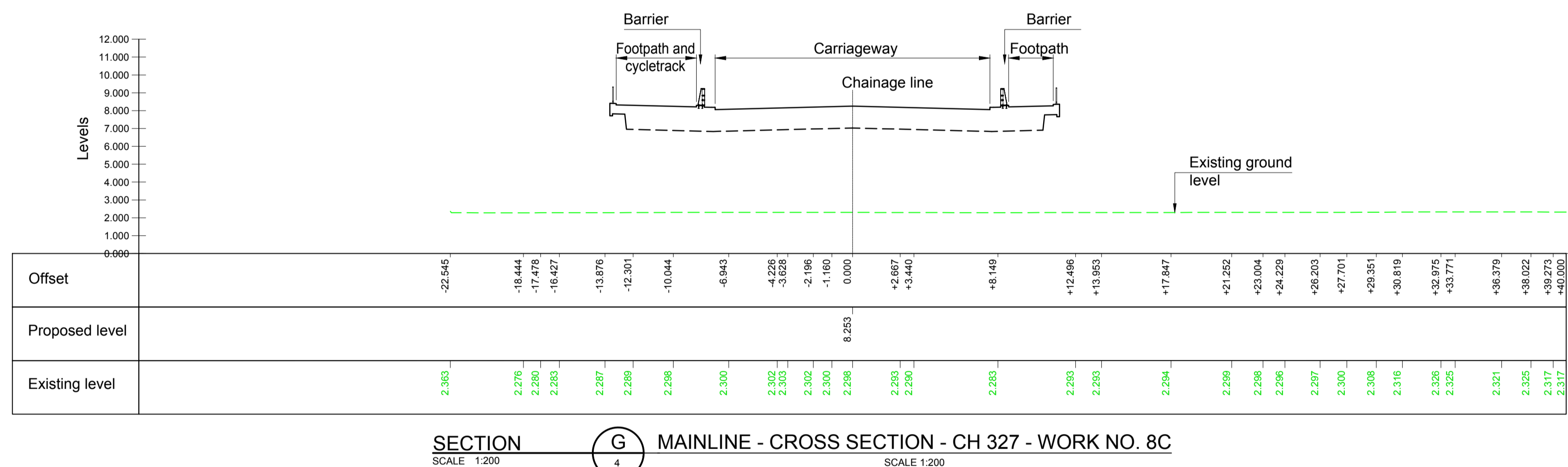
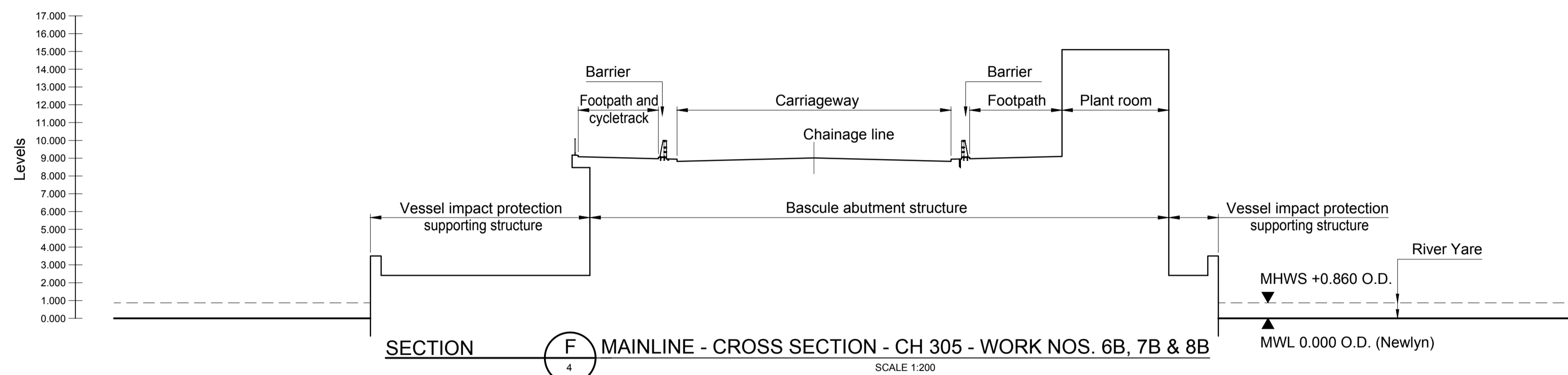
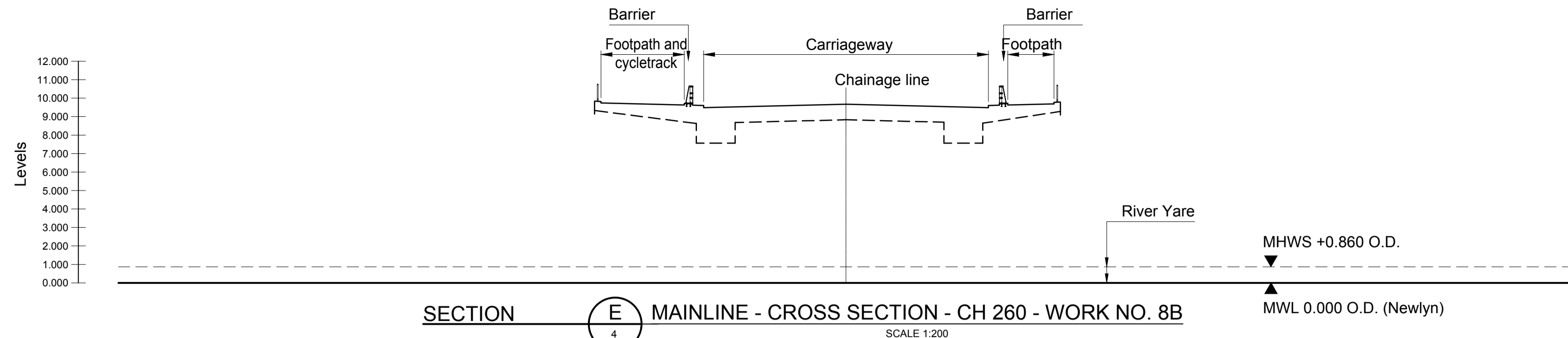
DRAWING TITLE
DCO DOCUMENT 2.10
ENGINEERING PLANS, DRAWINGS
AND SECTIONS - SHEET 3 OF 6
REGULATION 5(2)(o) & (p) & 6(2)

DRAWING STATUS
FOR DCO APPLICATION

DRAWN	CHECKED	APPROVED	AUTHORISED
PE	AOK	AG	MK

SCALE @ A1 SIZE	DATE	REVISION
1:200	12/04/2019	P00

DRAWING NUMBER
GYTRC-ROD-SBR-XX-DR-CB-1042



- Notes:
- This plan should be read in conjunction with the Development Consent Order and the documents it refers to, in particular the Works Plans and Schedule 1 (Authorised development) to the Development Consent Order.
 - All levels are to Ordnance Datum (Newlyn).
 - All dimensions are in metres unless stated otherwise.
 - Work number (No.) references are detailed in Schedule 1 (Authorised Development) to the Development Consent Order and are shown on the Works Plans.
 - These engineering plans, drawings and sections will be subject to detailed design development; any changes will be limited to being within the the Order limits and other constraints included in the Development Consent Order.

- Legend:
- Mainline alignment
 - Re-aligned William Adams Way (East and West)
 - Re-aligned Queen Anne's Road
 - Re-aligned Suffolk Road
 - Re-aligned South Denes Road (Southgates Road)
 - Symbol for engineering section with section reference (letter) and sheet reference (number)
 - Cross reference to sheet number for the engineering section, long section of the indicated alignment
 - control barrier (in plan)
 - MHWS = mean high water springs
 - MLWS = mean low water springs
 - O.D. (Newlyn) = ordnance datum (Newlyn)

Mapping reproduced by permission of Ordnance Survey on behalf of HMSO.
© Crown copyright and database rights 2018 Ordnance Survey 100019340.

REVISION	DRAWN	CHECKED	APPROVED	DATE

Norfolk County Council
 Tom McCabe
 Executive Director of
 Community and Environmental Services
 Norfolk County Council
 County Hall, Martineau Lane
 Norwich NR1 2SG

PROJECT TITLE
**GREAT YARMOUTH
 THIRD RIVER CROSSING**

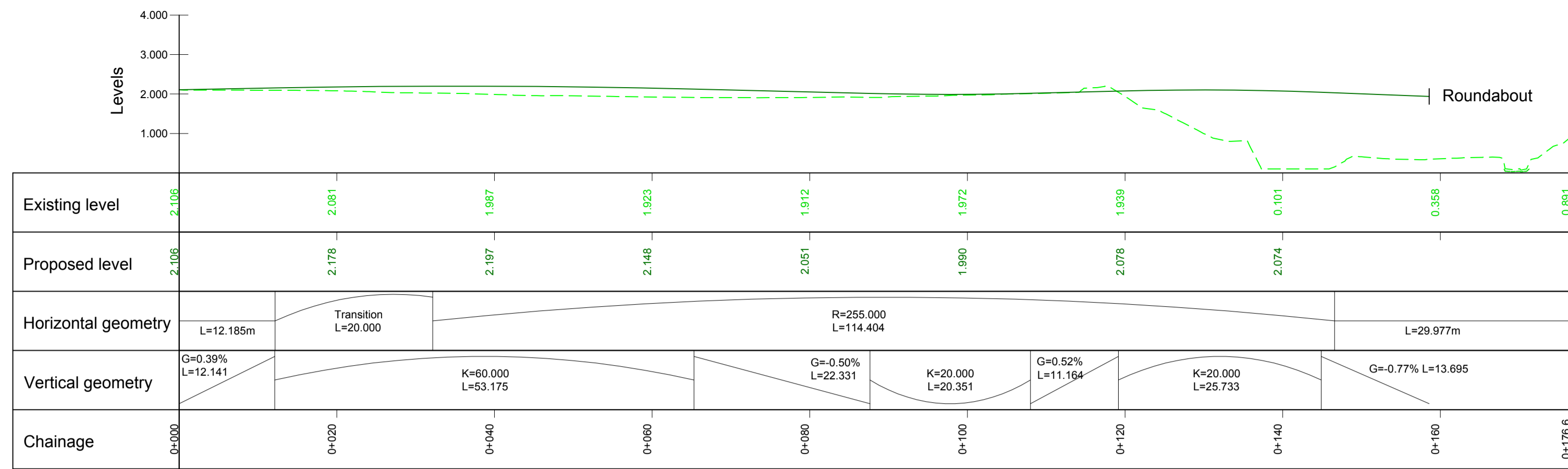
DRAWING TITLE
 DCO DOCUMENT 2.10
 ENGINEERING PLANS, DRAWINGS
 AND SECTIONS - SHEET 4 OF 6
 REGULATION 5(2)(o) & (p) & 6(2)

DRAWING STATUS
FOR DCO APPLICATION

DRAWN	CHECKED	APPROVED	AUTHORISED
PE	AOK	AG	MK

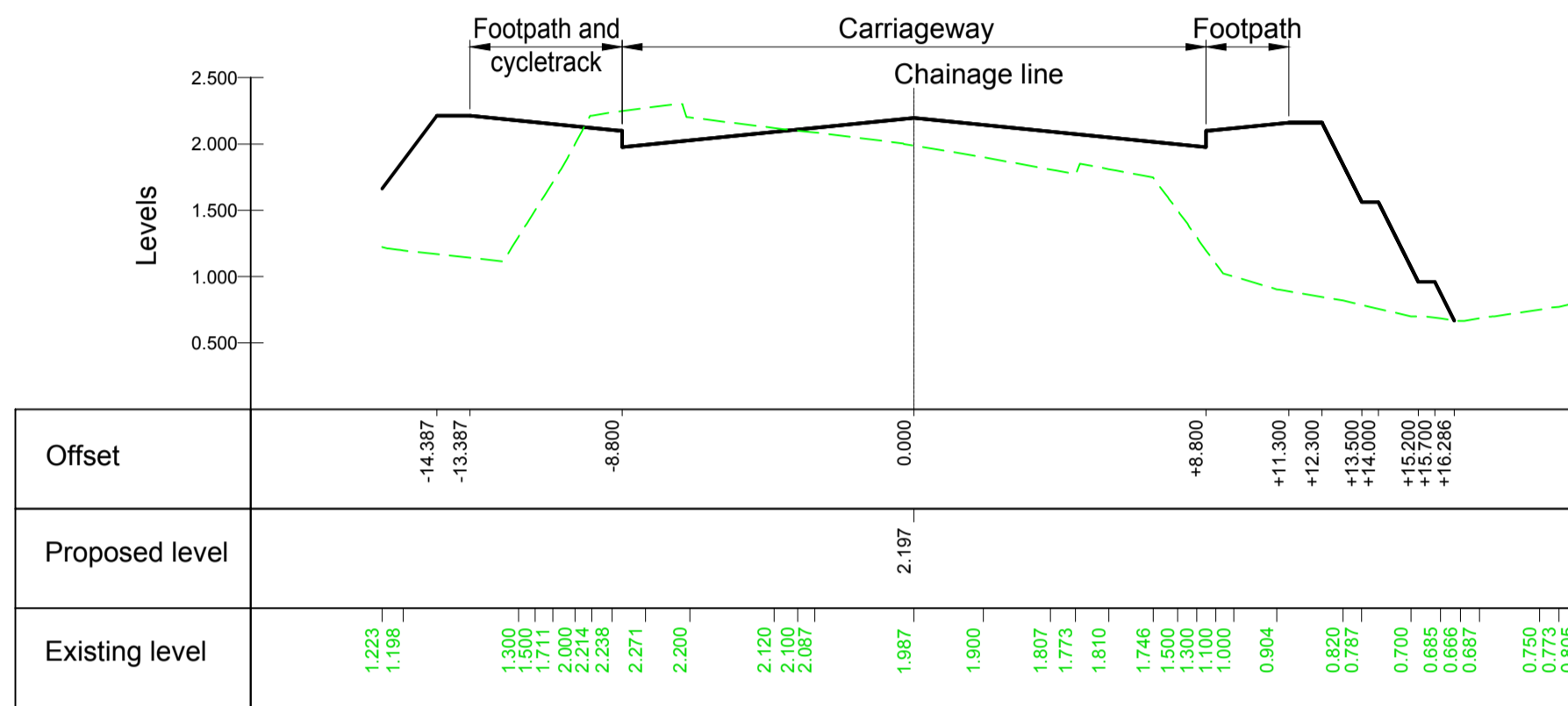
SCALE @ A1 SIZE	DATE	REVISION
1:200	12/04/2019	P00

DRAWING NUMBER
GYTRC-ROD-SBR-XX-DR-CB-1043



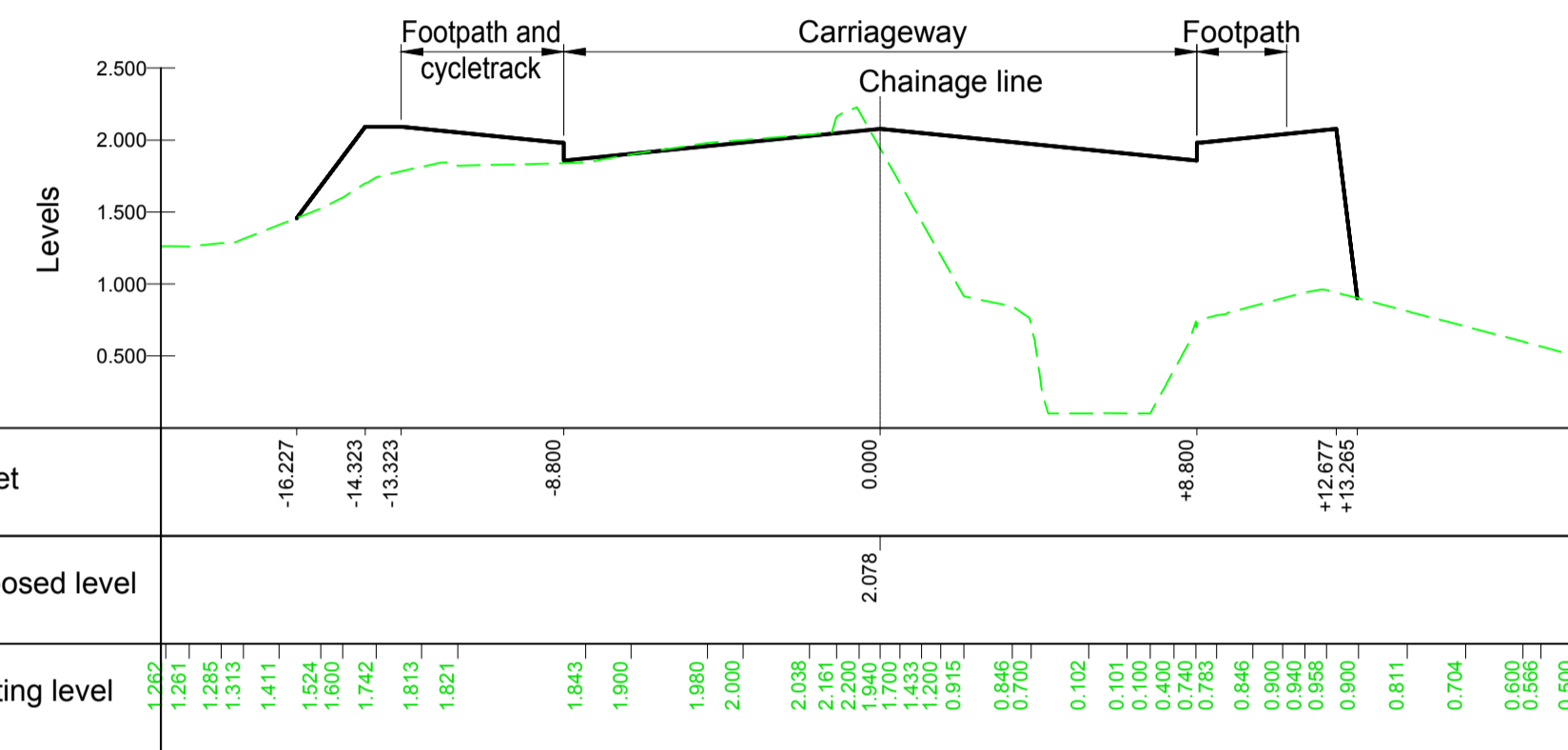
WILLIAM ADAMS WAY (EAST) - LONG SECTION - WORK NO. 4

SCALE 1:500 HORIZONTAL, 1:100 VERTICAL



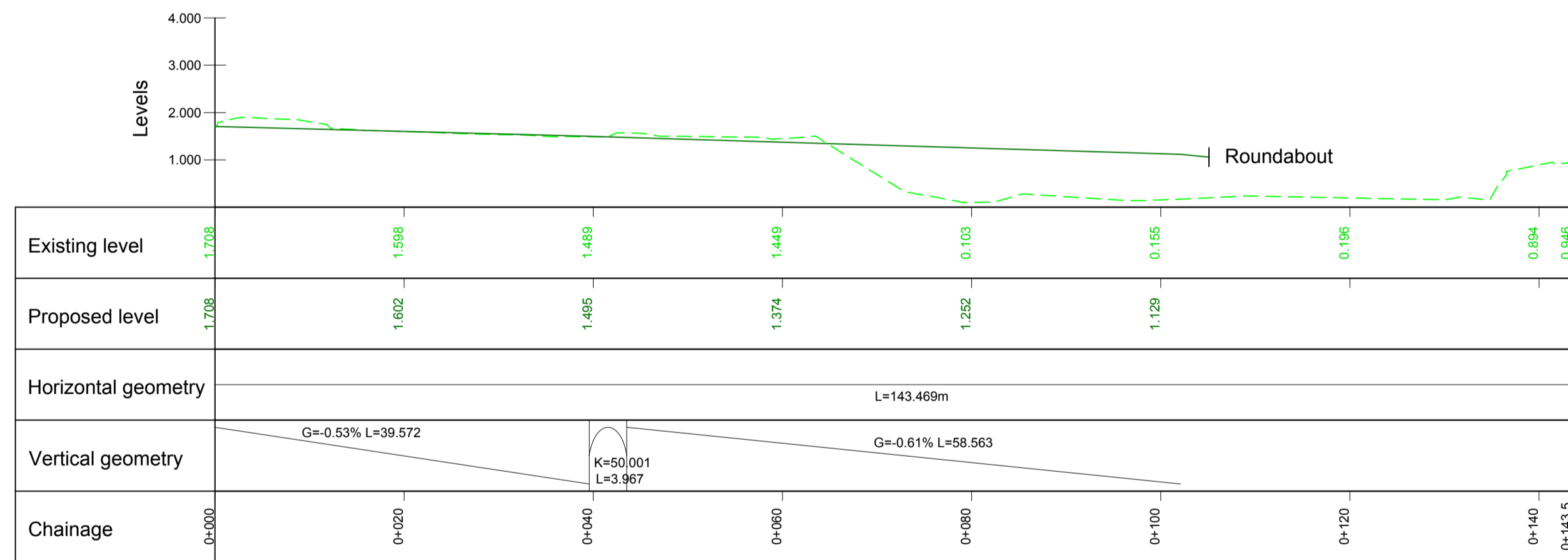
SECTION I WILLIAM ADAMS WAY (EAST) - CROSS SECTION - CH 40 - WORK NO. 4

SCALE 1:200 HORIZONTAL, 1:50 VERTICAL



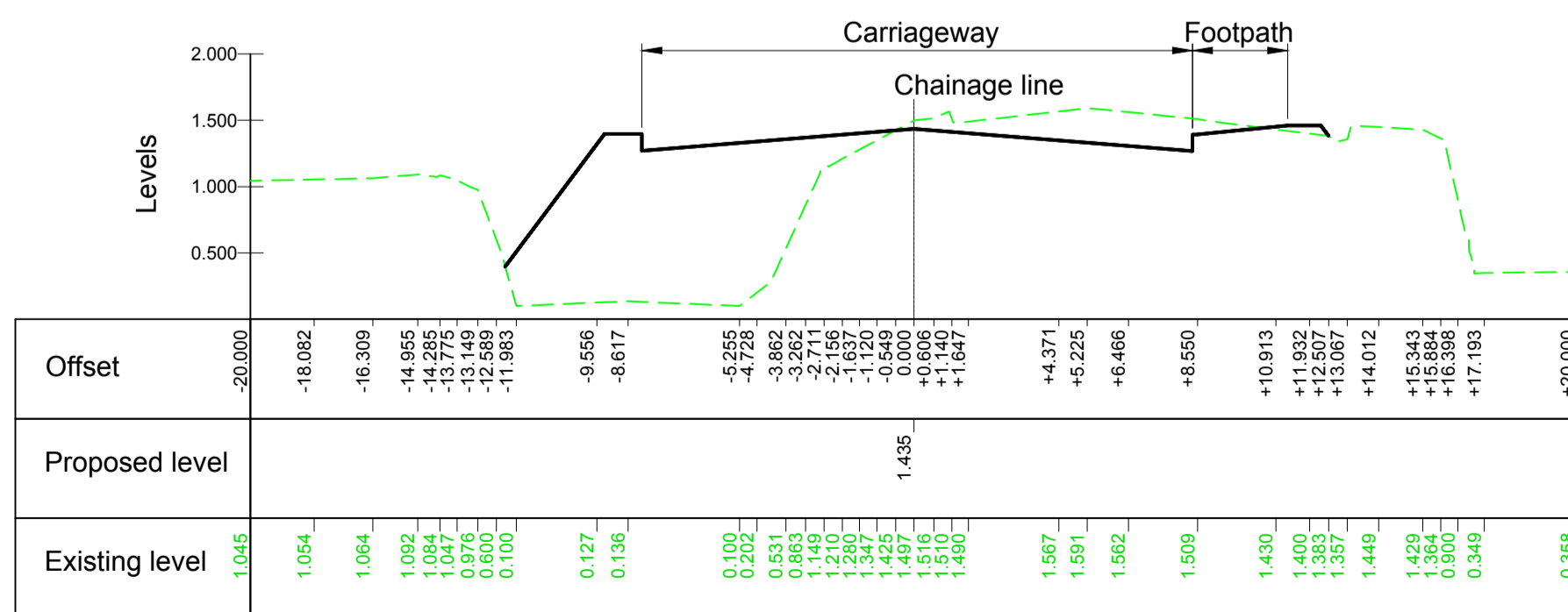
SECTION J WILLIAM ADAMS WAY (EAST) - CROSS SECTION - CH 120 - WORK NO. 4

SCALE 1:200 HORIZONTAL, 1:50 VERTICAL



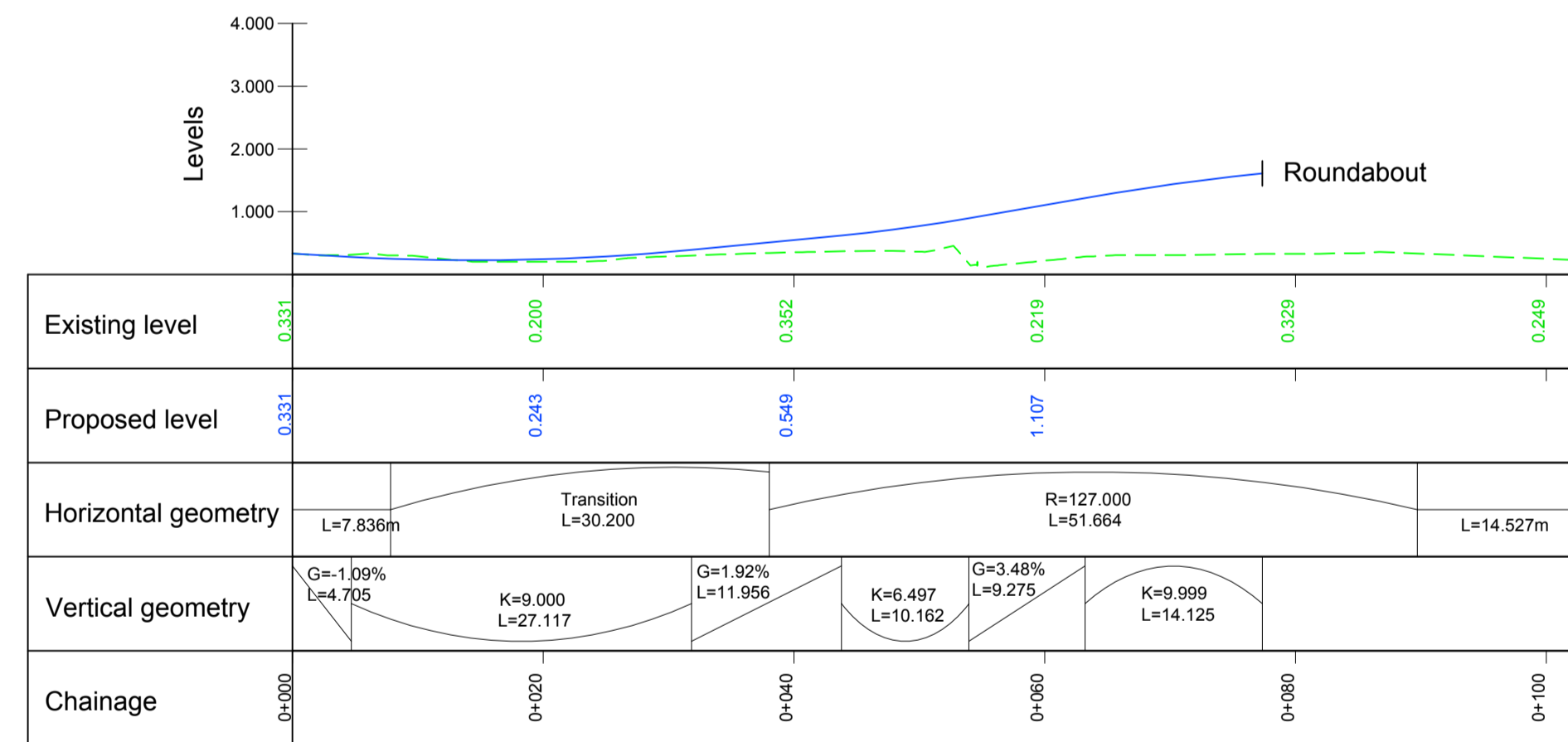
WILLIAM ADAMS WAY (WEST) - LONG SECTION - WORK NO. 2

SCALE 1:500 HORIZONTAL, 1:100 VERTICAL



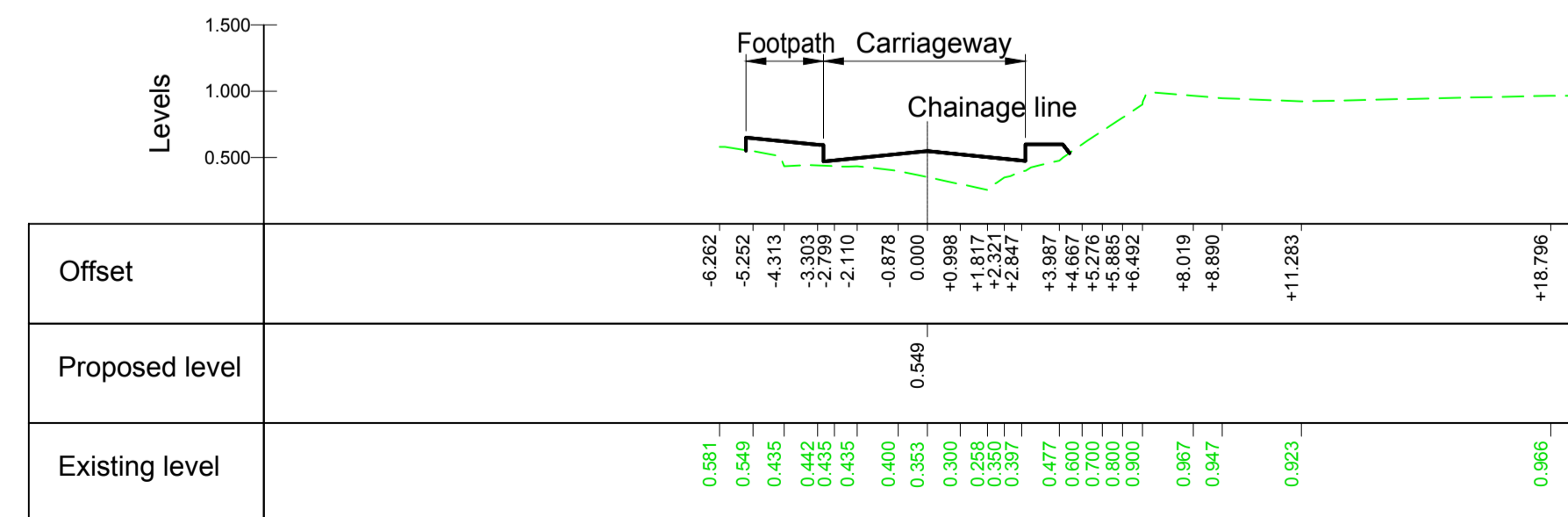
SECTION K WILLIAM ADAMS WAY (WEST) - CROSS SECTION - CH 50 - WORK NO. 2

SCALE 1:200 HORIZONTAL, 1:50 VERTICAL



QUEEN ANNE'S ROAD - LONG SECTION - WORK NO. 2

SCALE 1:500 HORIZONTAL, 1:100 VERTICAL



SECTION L QUEEN ANNE'S ROAD - CROSS SECTION - CH 40 - WORK NO. 2

SCALE 1:200 HORIZONTAL, 1:50 VERTICAL

- Notes:
- This plan should be read in conjunction with the Development Consent Order and the documents it refers to, in particular the Works Plans and Schedule 1 (Authorised development) to the Development Consent Order.
 - All levels are to Ordnance Datum (Newlyn).
 - All dimensions are in metres unless stated otherwise.
 - Work number (No.) references are detailed in Schedule 1 (Authorised Development) to the Development Consent Order and are shown on the Works Plans.
 - These engineering plans, drawings and sections will be subject to detailed design development; any changes will be limited to being within the the Order limits and other constraints included in the Development Consent Order.

- Legend:
- Mainline alignment
 - Re-aligned William Adams Way (East and West)
 - Re-aligned Queen Anne's Road
 - Re-aligned Suffolk Road
 - Re-aligned South Denes Road (Southgates Road)
 - Symbol for engineering section with section reference (letter) and sheet reference (number)
 - Cross reference to sheet number for the engineering section, long section of the indicated alignment
 - control barrier (in plan)
 - MHWS = mean high water springs
 - MLWS = mean low water springs
 - O.D. (Newlyn) = ordnance datum (Newlyn)

Mapping reproduced by permission of Ordnance Survey on behalf of HMSO.
© Crown copyright and database rights 2018 Ordnance Survey 100019340.

REVISION	DRAWN	CHECKED	APPROVED	DATE
----------	-------	---------	----------	------

DESCRIPTION

Norfolk County Council
 Tom McCabe
 Executive Director of
 Community and Environmental Services
 Norfolk County Council
 County Hall, Martineau Lane
 Norwich NR1 2SG

PROJECT TITLE
**GREAT YARMOUTH
 THIRD RIVER CROSSING**

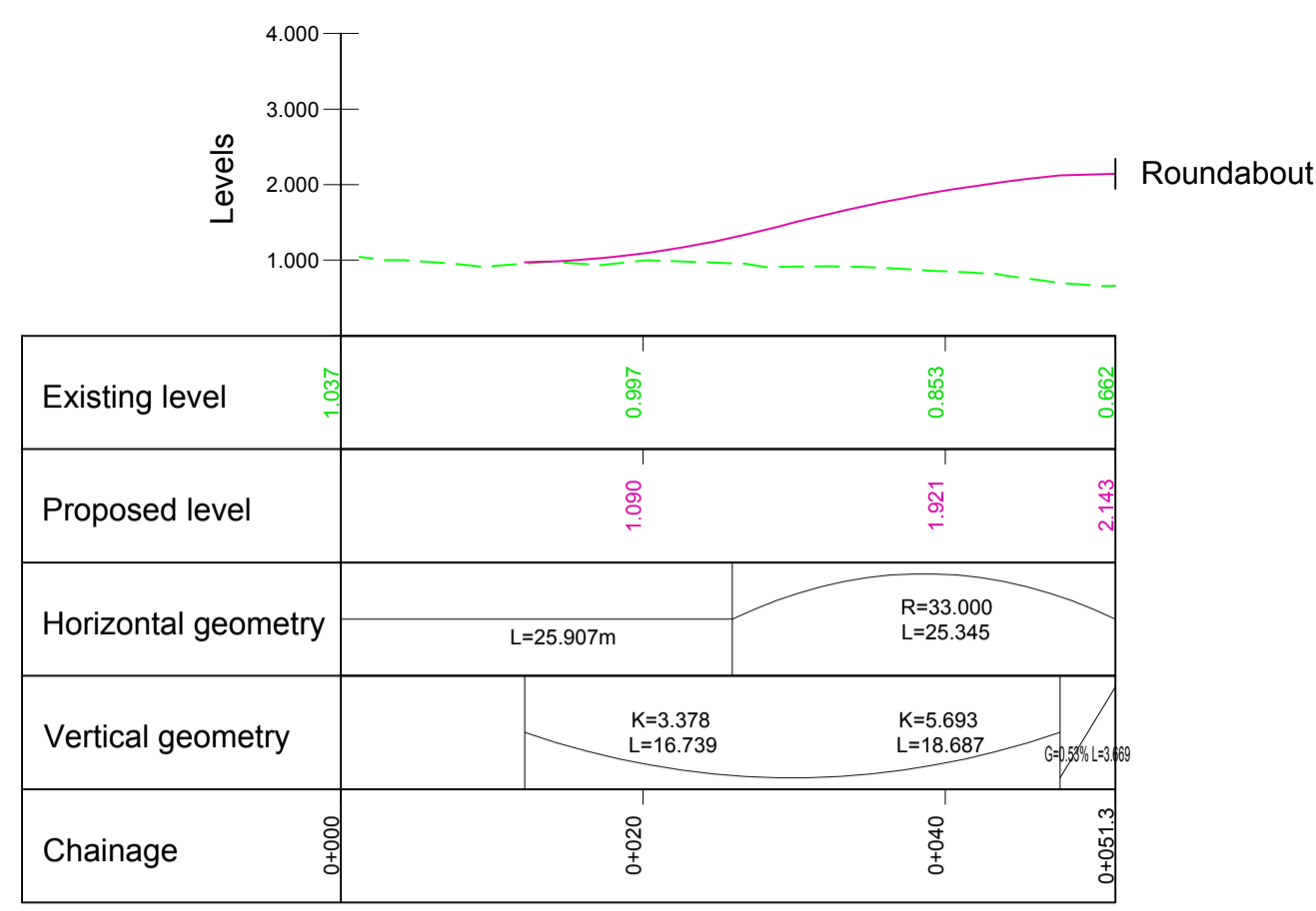
DRAWING TITLE
 DCO DOCUMENT 2.10
 ENGINEERING PLANS, DRAWINGS
 AND SECTIONS - SHEET 5 OF 6
 (REGULATION 5(2)(o) & (p) & 6(2))

DRAWING STATUS
 FOR DCO APPLICATION

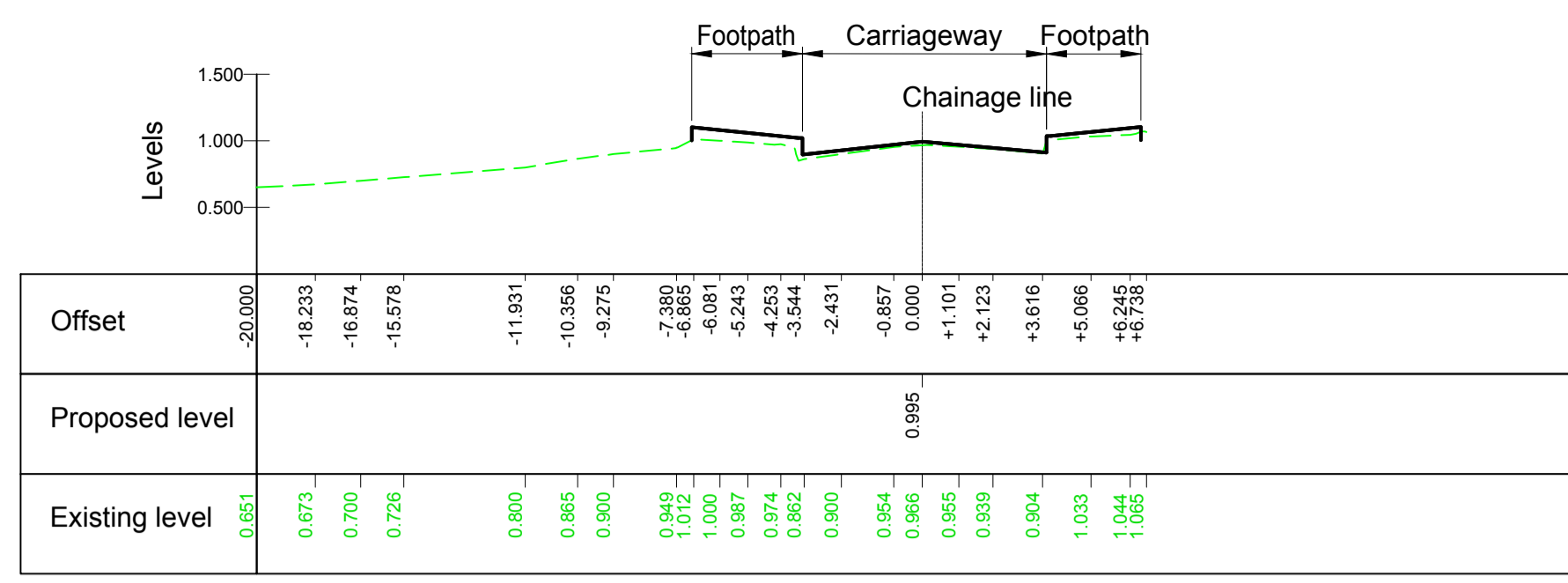
DRAWN	CHECKED	APPROVED	AUTHORISED
PE	AOK	AG	MK

SCALE @ A1 SIZE	DATE	REVISION
AS SHOWN	12/04/2019	P00

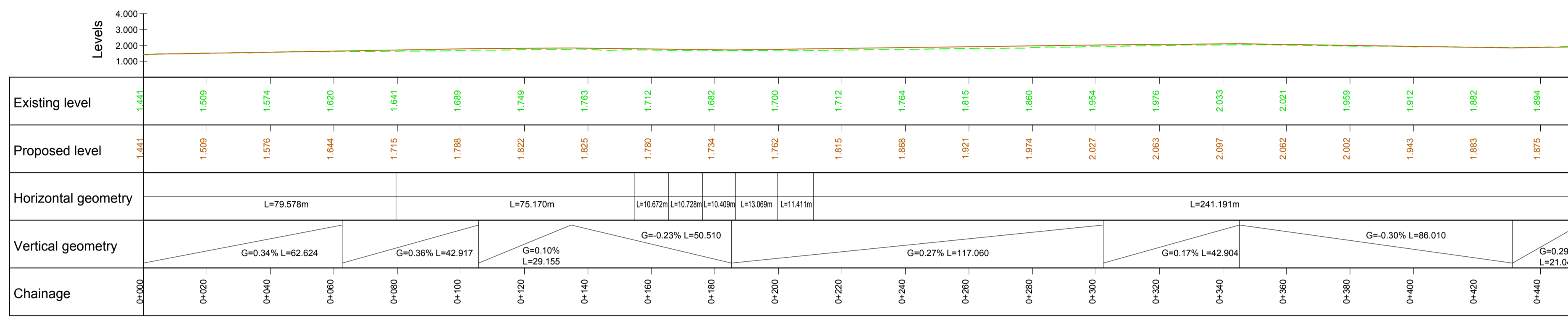
DRAWING NUMBER
 GYTRC-ROD-SBR-XX-DR-CB-1044



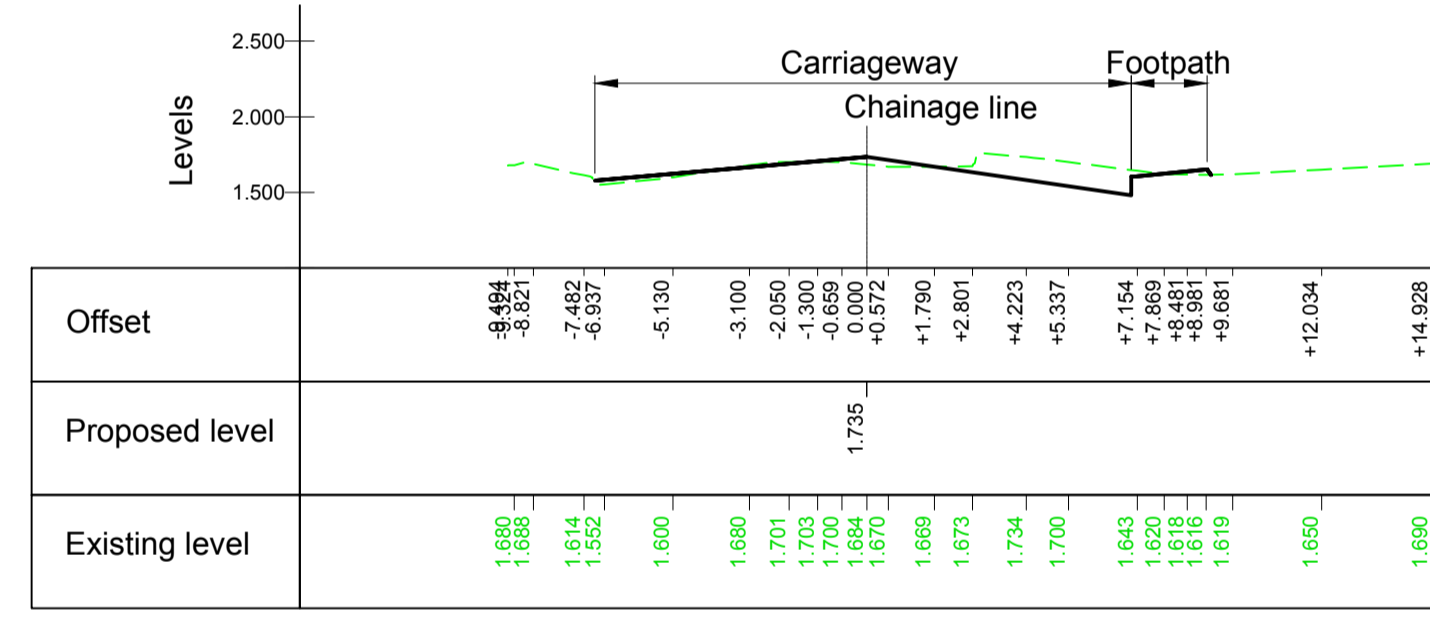
SUFFOLK ROAD - LONG SECTION - WORK NO. 2
SCALE 1:500 HORIZONTAL, 1:100 VERTICAL



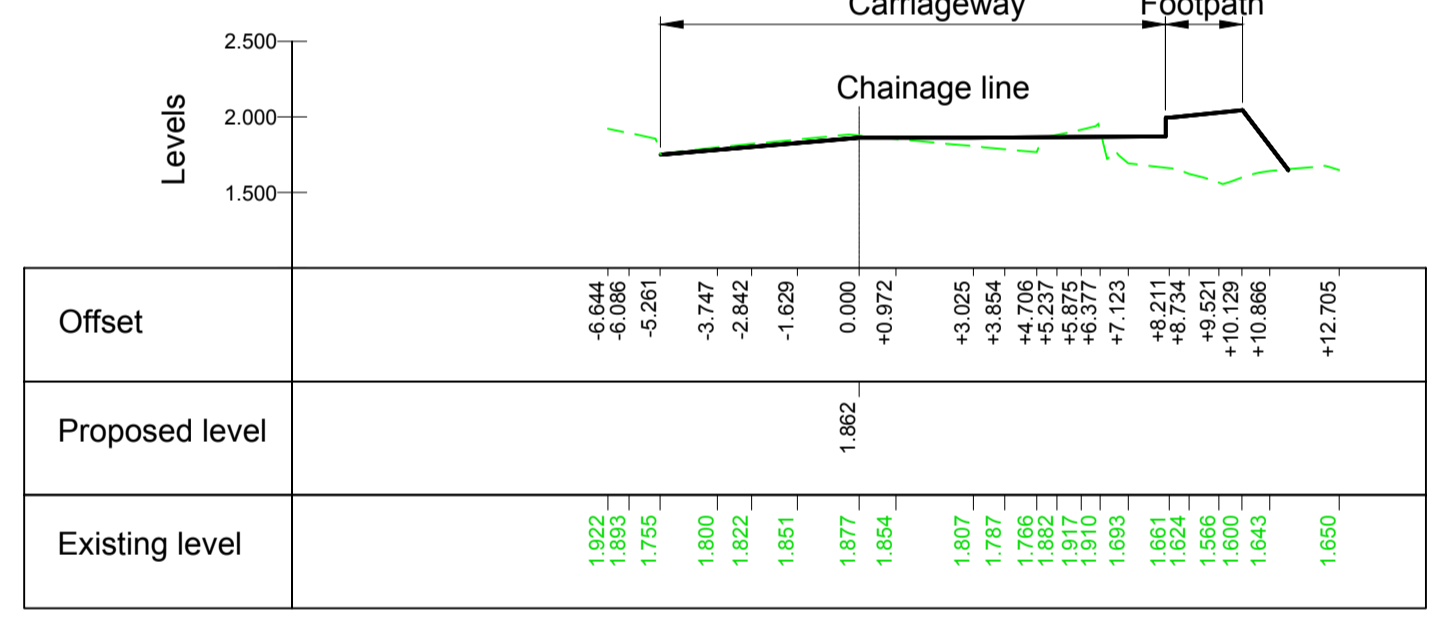
SECTION M SUFFOLK ROAD - CROSS SECTION - CH 30 - WORK NO. 2
SCALE 1:200 HORIZONTAL, 1:50 VERTICAL



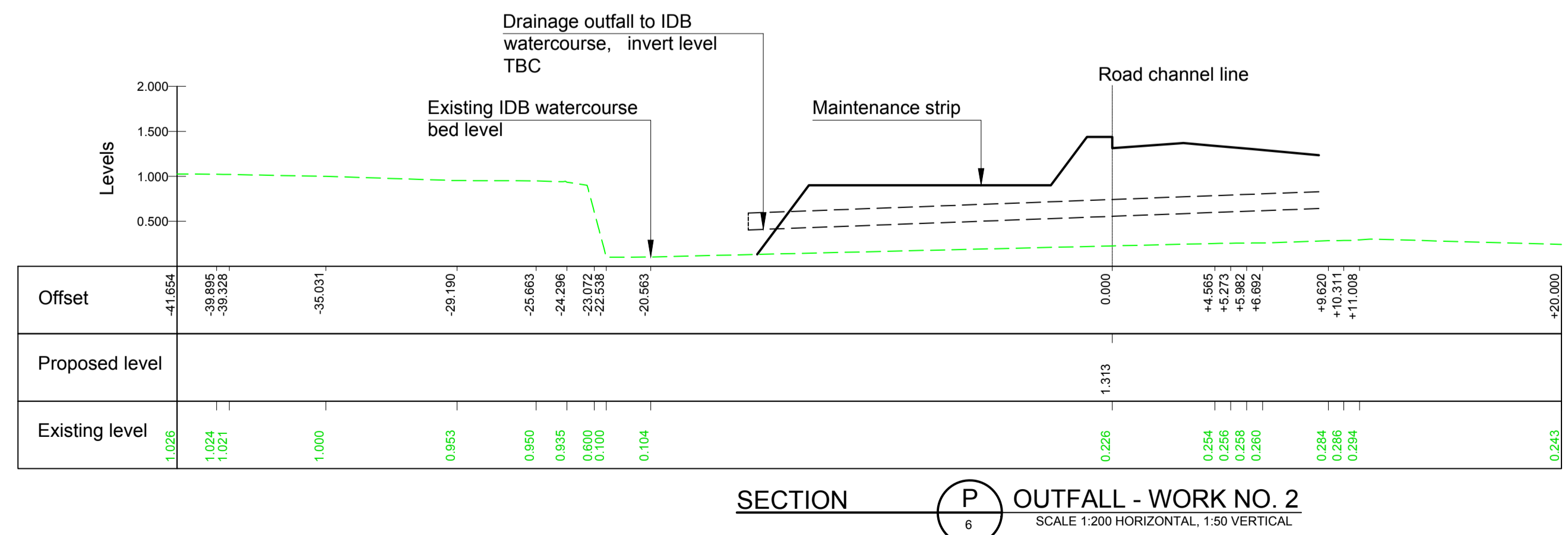
SOUTHGATES / SOUTH DENES ROAD - LONG SECTION - WORK NO. 9
SCALE 1:1000 HORIZONTAL, 1:200 VERTICAL



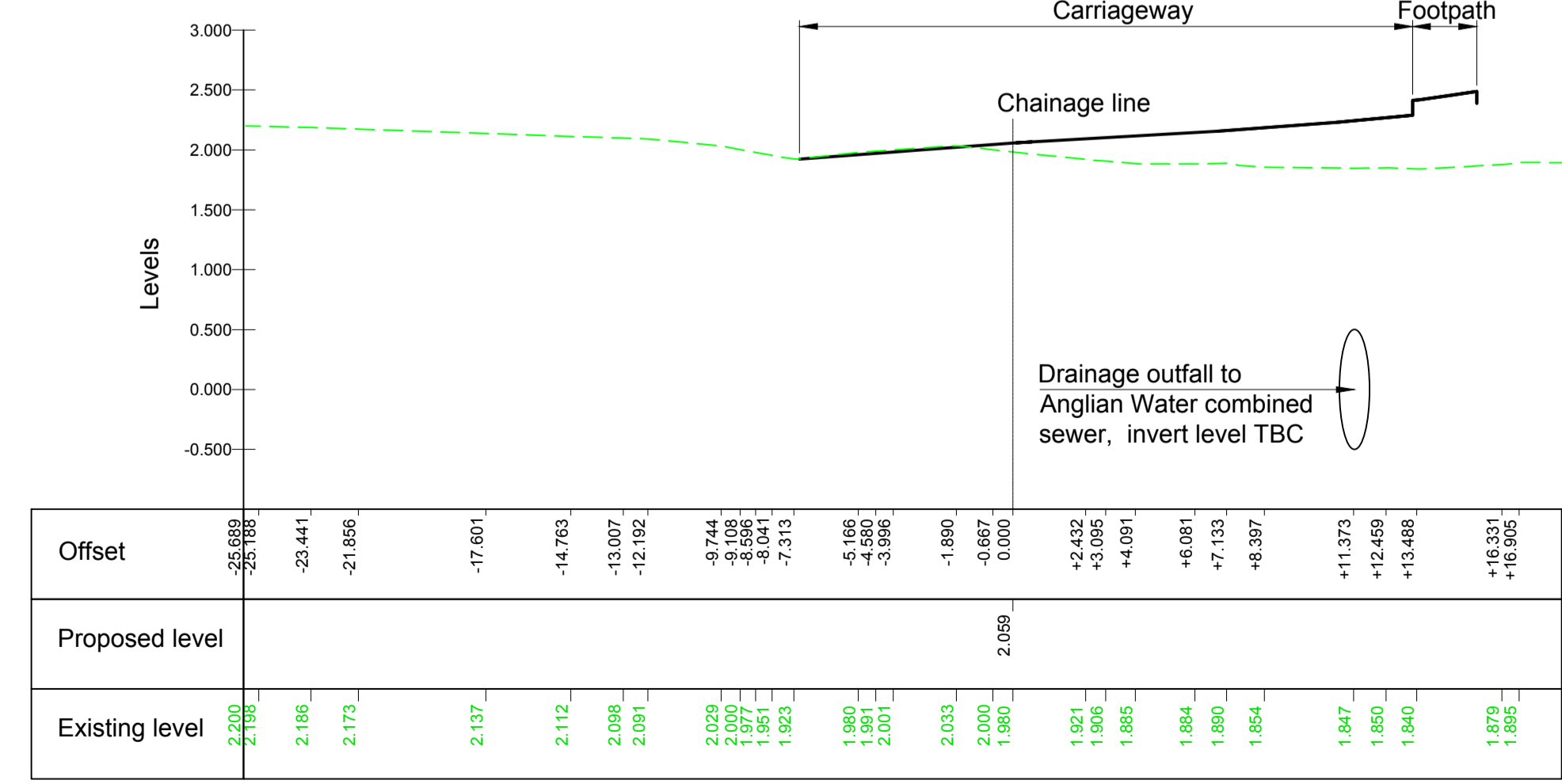
SECTION N SOUTHGATES / SOUTH DENES ROAD - CROSS SECTION - CH 180 - WORK NO. 9
SCALE 1:200 HORIZONTAL, 1:50 VERTICAL



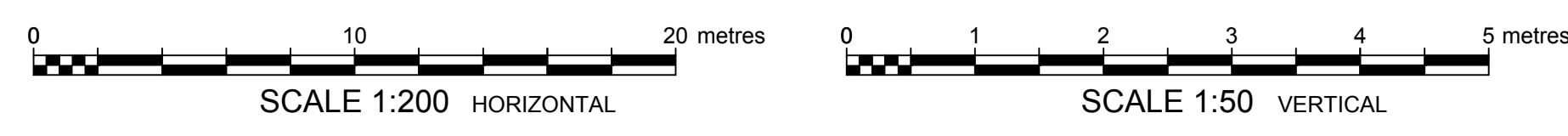
SECTION O SOUTHGATES / SOUTH DENES ROAD - CROSS SECTION - CH 435 - WORK NO. 9
SCALE 1:200 HORIZONTAL, 1:50 VERTICAL



SECTION P OUTFALL - WORK NO. 2
SCALE 1:200 HORIZONTAL, 1:50 VERTICAL



SECTION Q OUTFALL - WORK NO. 9
SCALE 1:200 HORIZONTAL, 1:50 VERTICAL



- Notes:
- This plan should be read in conjunction with the Development Consent Order and the documents it refers to, in particular the Works Plans and Schedule 1 (Authorised development) to the Development Consent Order.
 - All levels are to Ordnance Datum (Newlyn).
 - All dimensions are in metres unless stated otherwise.
 - Work number (No.) references are detailed in Schedule 1 (Authorised Development) to the Development Consent Order and are shown on the Works Plans.
 - These engineering plans, drawings and sections will be subject to detailed design development; any changes will be limited to being within the Order limits and other constraints included in the Development Consent Order.

Legend:

- Mainline alignment
- Re-aligned William Adams Way (East and West)
- Re-aligned Queen Anne's Road
- Re-aligned Suffolk Road
- Re-aligned South Denes Road (Southgates Road)

Symbol for engineering section with section reference (letter) and sheet reference (number)

Cross reference to sheet number for the engineering section, long section of the indicated alignment

control barrier (in plan)

MHWS = mean high water springs
MLWS = mean low water springs
O.D. (Newlyn) = ordnance datum (Newlyn)

Mapping reproduced by permission of Ordnance Survey on behalf of HMSO.
© Crown copyright and database rights 2018 Ordnance Survey 100019340.

REVISION	DRAWN	CHECKED	APPROVED	DATE
DESCRIPTION				
<p>Tom McCabe Executive Director of Community and Environmental Services Norfolk County Council County Hall, Martineau Lane Norwich NR1 2SG</p>				
PROJECT TITLE				
<p>GREAT YARMOUTH THIRD RIVER CROSSING</p>				
DRAWING TITLE				
<p>DCO DOCUMENT 2.10 ENGINEERING PLANS, DRAWINGS AND SECTION - SHEET 6 OF 6 (REGULATION 5(2)(o) & (p) & 6(2))</p>				
DRAWING STATUS				
FOR DCO APPLICATION				
DRAWN	CHECKED	APPROVED	AUTHORISED	
PE	AOK	AG	MK	
SCALE @ A1 SIZE		DATE	REVISION	
AS SHOWN		12/04/2019	P00	
DRAWING NUMBER				
GYTRC-ROD-SBR-XX-DR-CB-1045				