
Great Yarmouth Third River Crossing Application for Development Consent Order

Document 2.12: Rights of Navigation Plan

Planning Act 2008

**The Infrastructure Planning (Applications: Prescribed Forms and Procedure)
Regulations 2009 (as amended) (“APFP”)**

APFP Regulation Number: 5(2)(k)

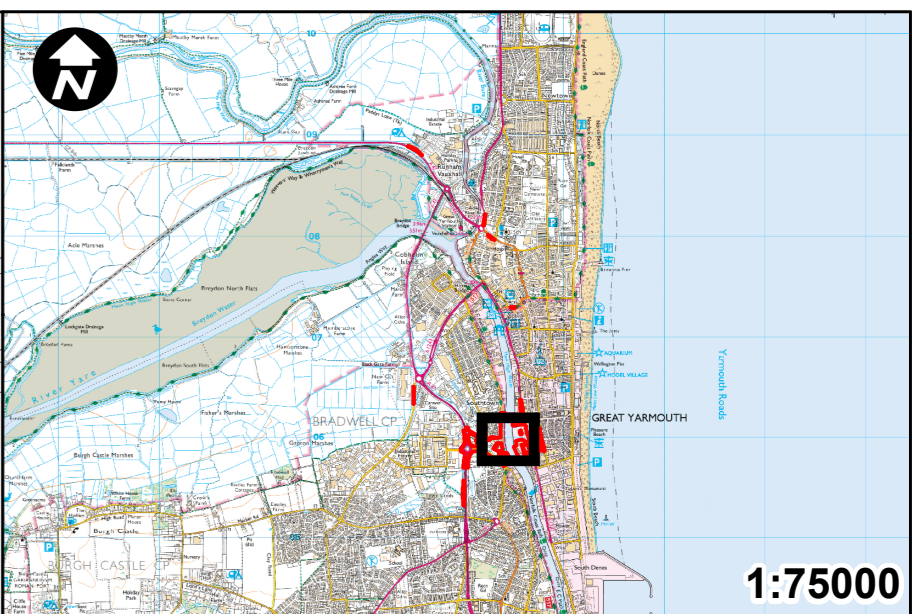

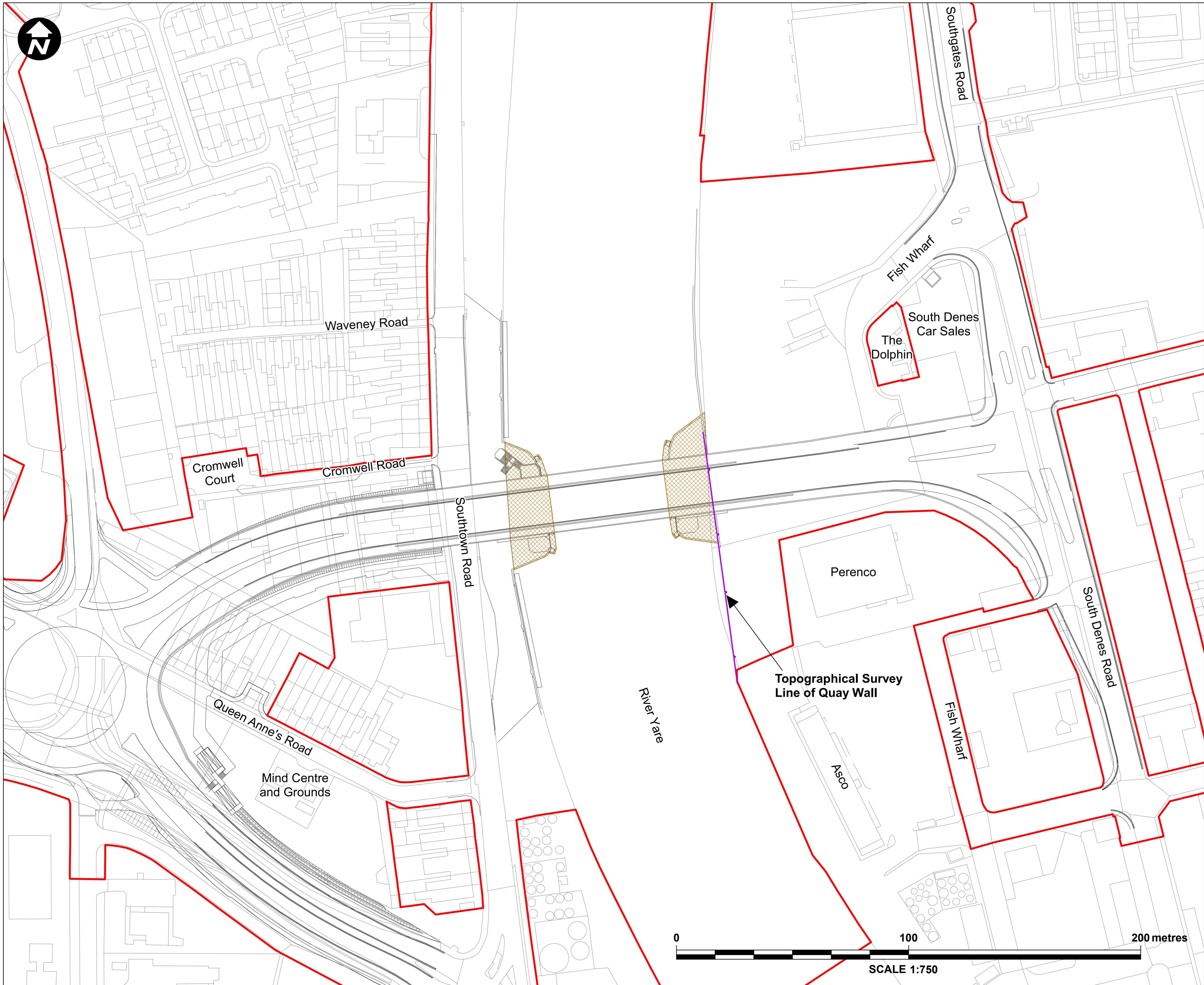
Planning Inspectorate Reference Number: TR010043

Author: Norfolk County Council

Document Reference: 2.12

Version Number: P00

Date: 30th April 2019



Key:

- Order Limits
- General Arrangement of the scheme
- Areas in which rights of navigation will be extinguished (see note 3 below)

NOTES:

1. This plan should be read in conjunction with the Development Consent Order and the documents it refers to.
2. The scheme shown on this plan will be subject to detailed design development in accordance with the terms of the Development Consent Order.
3. The areas over which rights of navigation are to be extinguished are shown indicatively on this plan. The exact areas will be determined by the terms of article 44 (Extinguishment of public right of navigation within the River Yare in connection with the authorised development) of the Development Consent Order, when those terms are applied to the detailed design of the scheme which will be developed in due course.

Mapping reproduced by permission of Ordnance Survey on behalf of HMSO.
 © Crown copyright and database rights 2018 Ordnance Survey 100019340.

REVISION	DRAWN	CHECKED	APPROVED	DATE

Norfolk County Council
 Tom McCabe
 Executive Director of
 Community and Environmental Services
 Norfolk County Council
 County Hall, Martineau Lane
 Norwich NR1 2SG

PROJECT TITLE
**GREAT YARMOUTH
 THIRD RIVER CROSSING**

DRAWING TITLE
 DCO DOCUMENT 2.12
 RIGHTS OF NAVIGATION PLAN
 (REGULATION 5(2)(k))

DRAWING STATUS
 FOR DCO APPLICATION

DRAWN	CHECKED	APPROVED	AUTHORISED
DE	SMH	AH	MK

SCALE @ A1 SIZE	DATE	REVISION
1:750	11/04/2019	P00

DRAWING NUMBER
 GYTRC-WSP-MAR-XX-DR-MA-1047

