

Great Yarmouth Third River Crossing

Application for Development Consent Order

Document 6.3: Environmental Statement Volume III: ES Figures – Chapter 1

Planning Act 2008

**The Infrastructure Planning (Applications: Prescribed Forms and Procedure)
Regulations 2009 (as amended) (“APFP”)**

APFP regulation Number: 5(2)(a)

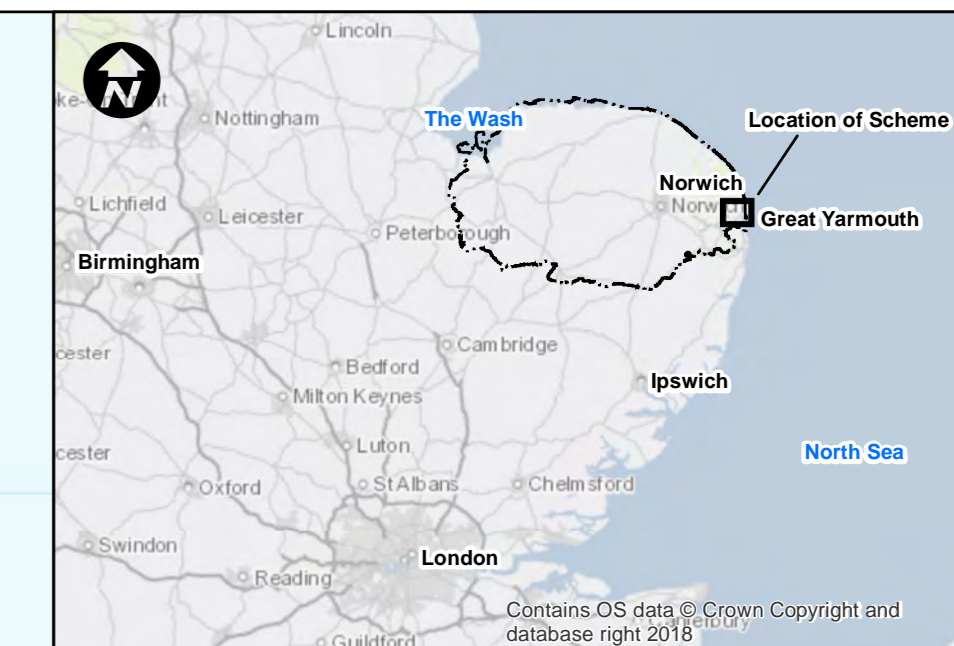
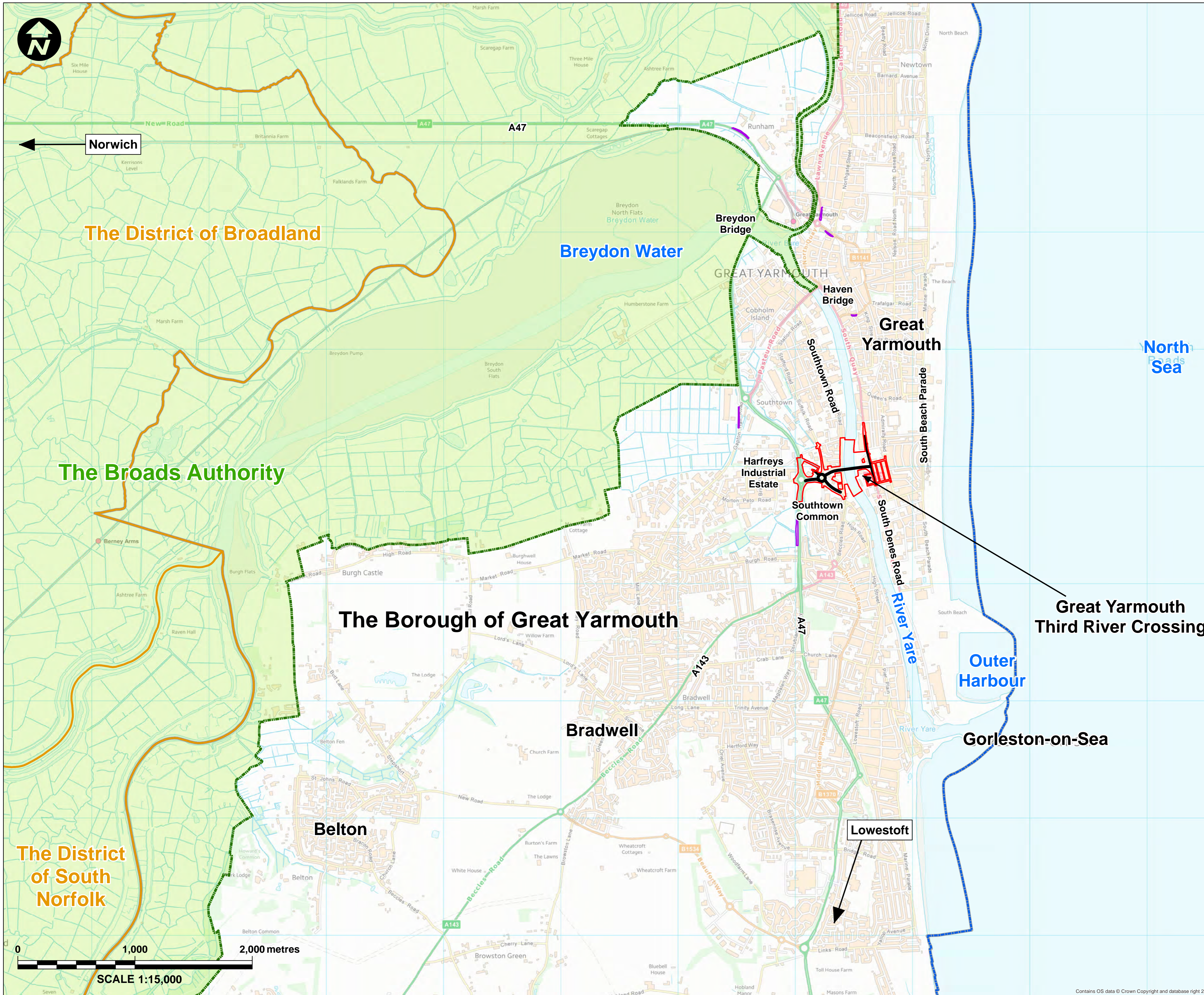
Planning Inspectorate Reference Number: TR010043

Author: Norfolk County Council

Document Reference: 6.3 – ES Figures: Chapter 1

Version Number: 0 – Revision for Submission

Date: 30 April 2019



- Key:**
- Principal Application Site
 - Satellite Application Sites
 - Great Yarmouth Third River Crossing
 - Borough of Great Yarmouth
 - The Broads Authority Boundary
 - District Boundary

Mapping reproduced by permission of Ordnance Survey on behalf of HMSO.
 © Crown copyright and database rights 2018 Ordnance Survey 100019340.

REVISION	DRAWN	CHECKED	APPROVED	DATE

Norfolk County Council
 Tom McCabe
 Executive Director of
 Community and Environmental Services
 Norfolk County Council
 County Hall, Martineau Lane
 Norwich NR1 2SG

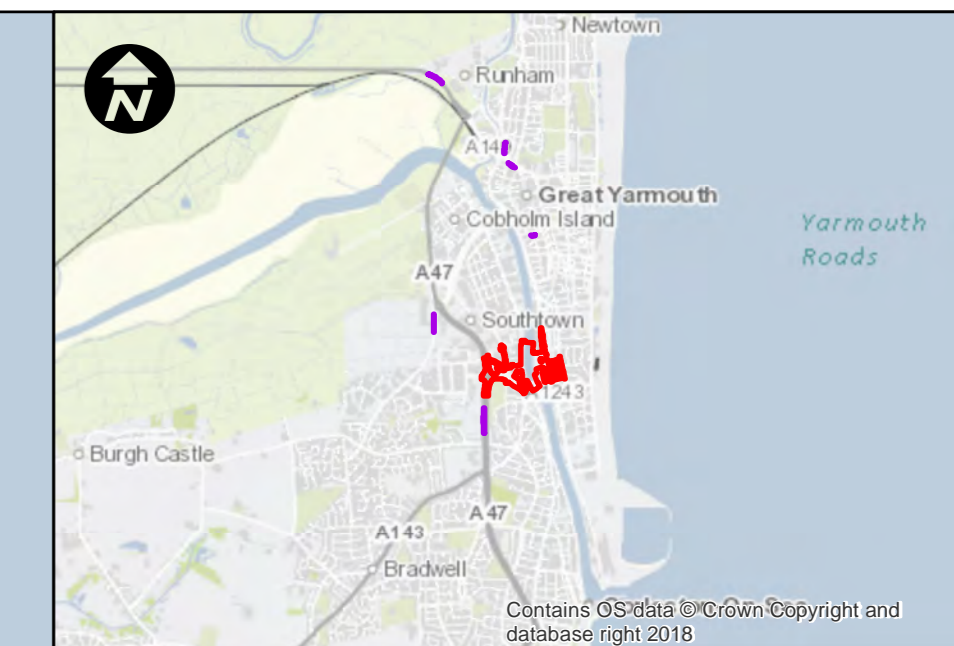
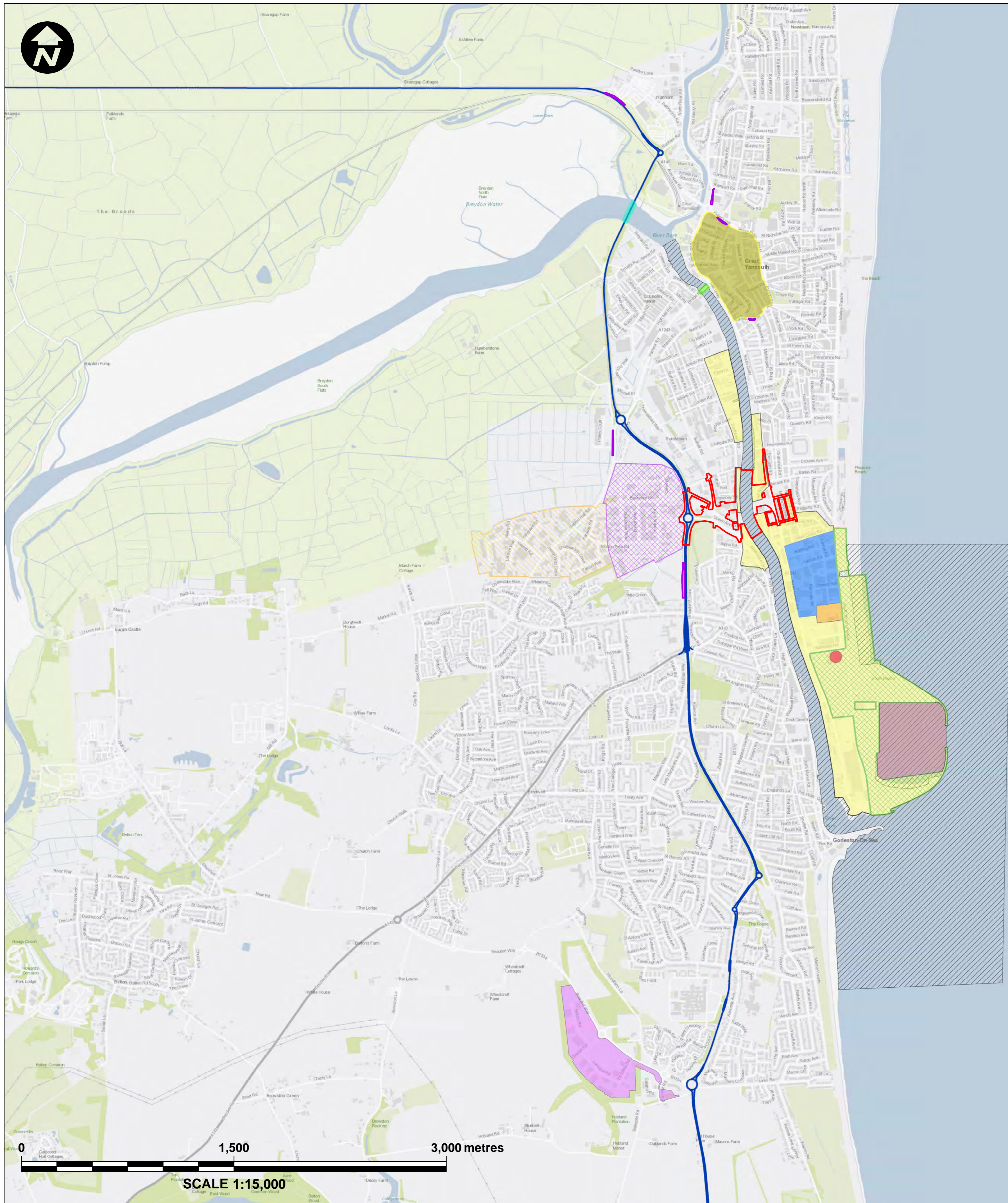
PROJECT TITLE
**GREAT YARMOUTH
 THIRD RIVER CROSSING**

DRAWING TITLE
 FIGURE 1.1
 SITE LOCATION PLAN
 (REGULATION 5(2)(a))

DRAWING STATUS
 FOR DCO APPLICATION

DRAWN SR	CHECKED HH	APPROVED JW	AUTHORISED MK
SCALE @ A1 SIZE 1:15,000	DATE 04/04/2019	REVISION P00	

DRAWING NUMBER
 GYTRC-WSP-EGN-XX-DR-EN-2001



Key:

- Principal Application Site
- Satellite Application Sites
- Town Centre
- Breydon Bridge
- Haven Bridge
- Peel Ports Great Yarmouth
- Outer Harbour
- Local Development Order
- Great Yarmouth Energy Park
- South Denes Business Park
- Harfreys Industrial Estate
- Gaptown Hall Industrial Estate
- South Denes Enterprise Zone Site
- Beacon Park Enterprise Zone Site
- Extent of Statutory Harbour Limits
- A47

Mapping reproduced by permission of Ordnance Survey on behalf of HMSO.
 © Crown copyright and database rights 2018 Ordnance Survey 100019340.

REVISION	DRAWN	CHECKED	APPROVED	DATE

Norfolk County Council
 Tom McCabe
 Executive Director of
 Community and Environmental Services
 Norfolk County Council
 County Hall, Martineau Lane
 Norwich NR1 2SG

PROJECT TITLE
**GREAT YARMOUTH
 THIRD RIVER CROSSING**

DRAWING TITLE
**FIGURE 1.2
 STRATEGIC LOCATION PLAN
 (REGULATION 5(2)(a))**

DRAWING STATUS
FOR DCO APPLICATION

DRAWN	CHECKED	APPROVED	AUTHORISED
SR	HH	HH	MK

SCALE @ A1 SIZE 1:15,000	DATE 08/04/2019	REVISION P00
-----------------------------	--------------------	-----------------

DRAWING NUMBER
 GYTRC-WSP-EGN-XX-DR-EN-2002