

Great Yarmouth Third River Crossing

Application for Development Consent Order

Document 6.3: Environmental Statement Volume III: ES Figures – Chapter 7

Planning Act 2008

**The Infrastructure Planning (Applications: Prescribed Forms and Procedure)
Regulations 2009 (as amended) (“APFP”)**

APFP regulation Number: 5(2)(a)

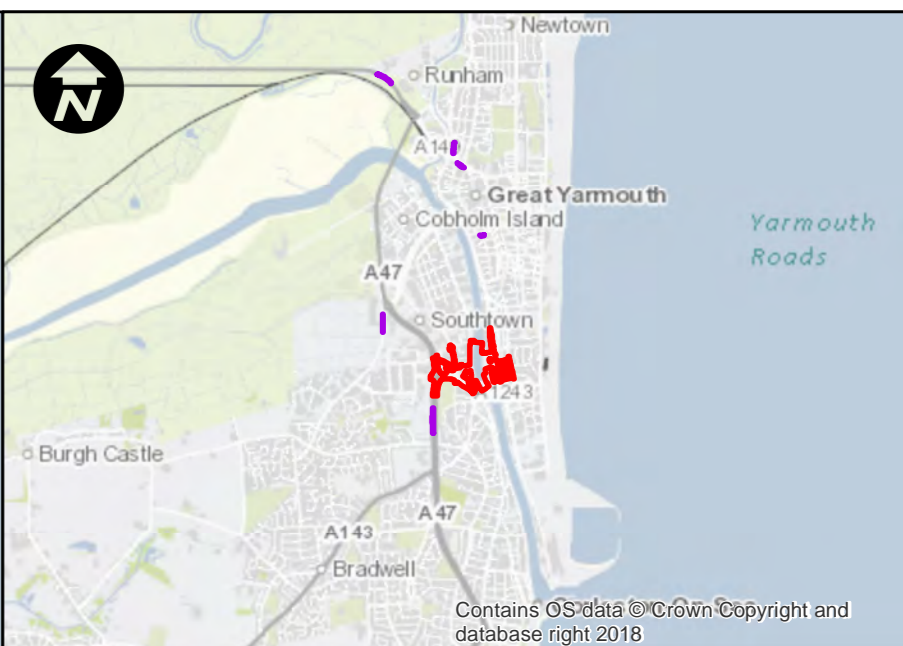
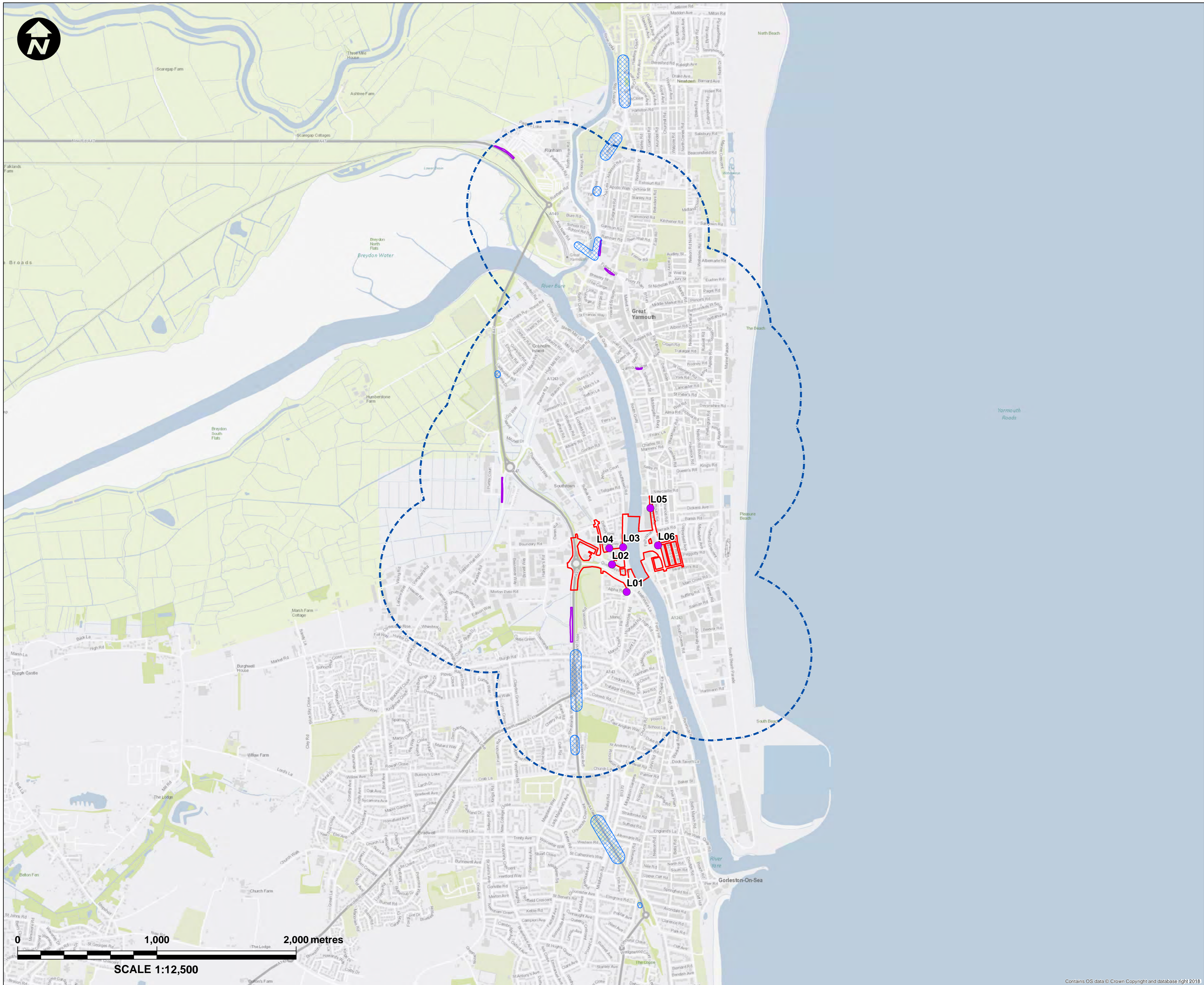
Planning Inspectorate Reference Number: TR010043

Author: Norfolk County Council

Document Reference: 6.3 – ES Figures: Chapter 7

Version Number: 0 – Revision for Submission

Date: 30 April 2019



- Key:**
- Principal Application Site
 - Satellite Application Sites
 - Noise Important Areas
 - Operation Noise Study Area
 - Noise Monitoring Locations

Mapping reproduced by permission of Ordnance Survey on behalf of HMSO.
 © Crown copyright and database rights 2018 Ordnance Survey 100019340.

REVISION	DRAWN	CHECKED	APPROVED	DATE

Norfolk County Council
 Tom McCabe
 Executive Director of
 Community and Environmental Services
 Norfolk County Council
 County Hall, Martineau Lane
 Norwich NR1 2SG

PROJECT TITLE
**GREAT YARMOUTH
 THIRD RIVER CROSSING**

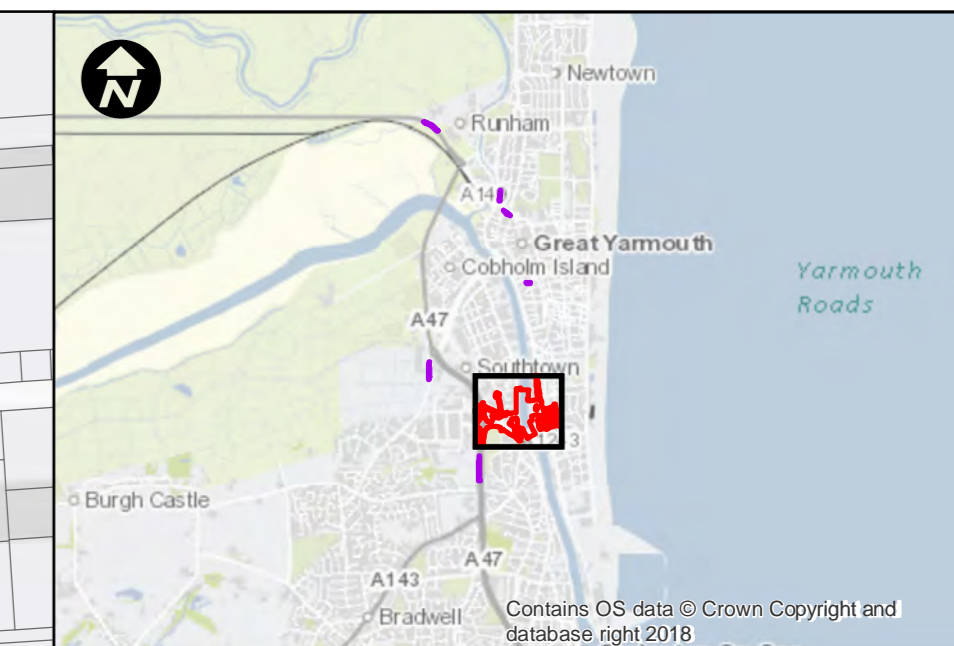
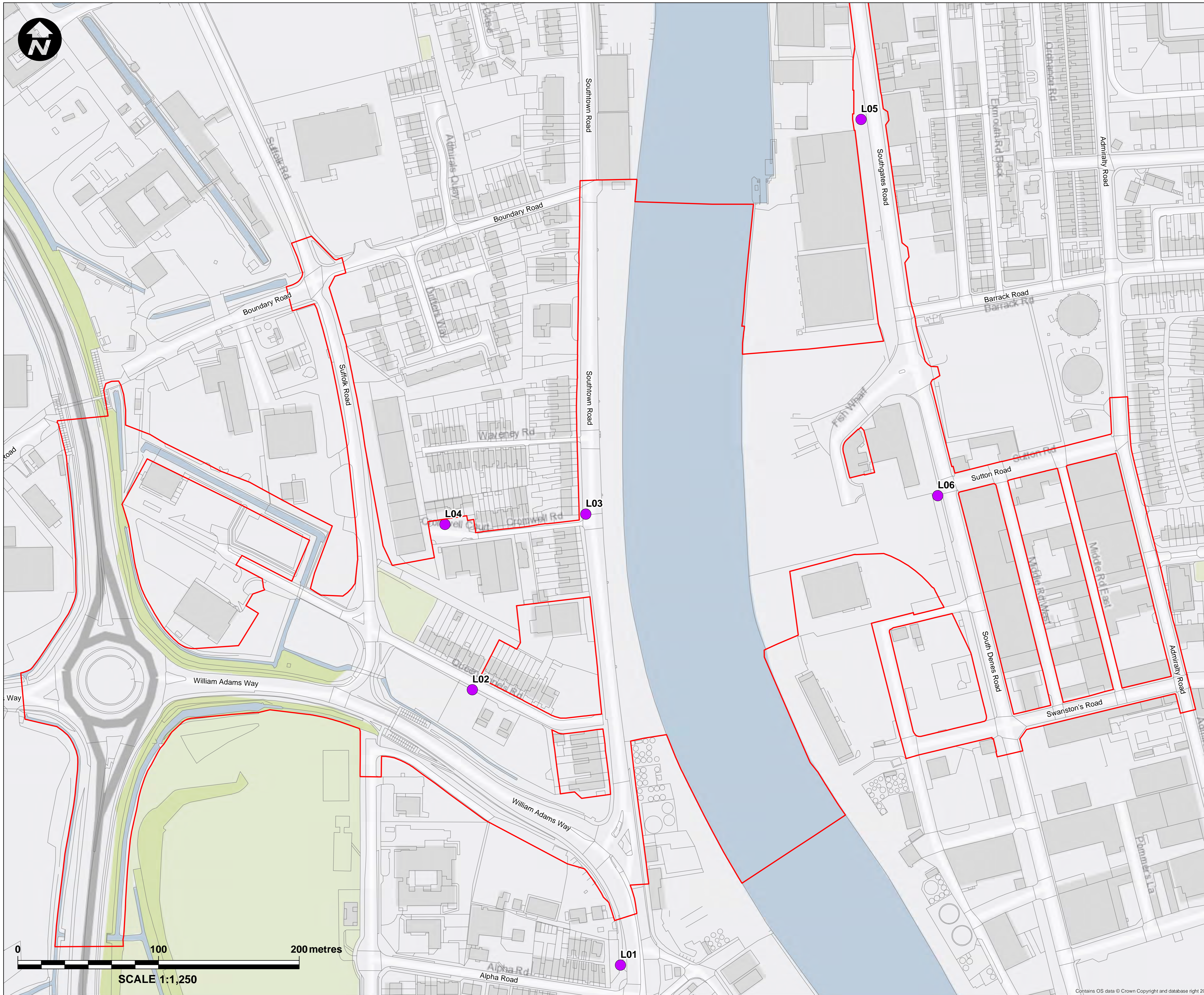
DRAWING TITLE
**FIGURE 7.1
 OPERATION PHASE
 NOISE STUDY AREA
 (REGULATION 5(2)(a))**

DRAWING STATUS
FOR DCO APPLICATION

DRAWN	CHECKED	APPROVED	AUTHORISED
SR	RB	HH	MK

SCALE @ A1 SIZE	DATE	REVISION
1:12,500	27/03/2019	P00

DRAWING NUMBER
 GYTRC-WSP-EGN-XX-DR-EN-2031



- Key:**
- Principal Application Site
 - Satellite Application Sites
 - Noise Monitoring Locations

Mapping reproduced by permission of Ordnance Survey on behalf of HMSO.
 © Crown copyright and database rights 2018 Ordnance Survey 100019340.

REVISION	DRAWN	CHECKED	APPROVED	DATE

Norfolk County Council
 Tom McCabe
 Executive Director of
 Community and Environmental Services
 Norfolk County Council
 County Hall, Martineau Lane
 Norwich NR1 2SG

PROJECT TITLE
**GREAT YARMOUTH
 THIRD RIVER CROSSING**

DRAWING TITLE
**FIGURE 7.2
 NOISE MONITORING LOCATIONS
 (REGULATION 5(2)(a))**

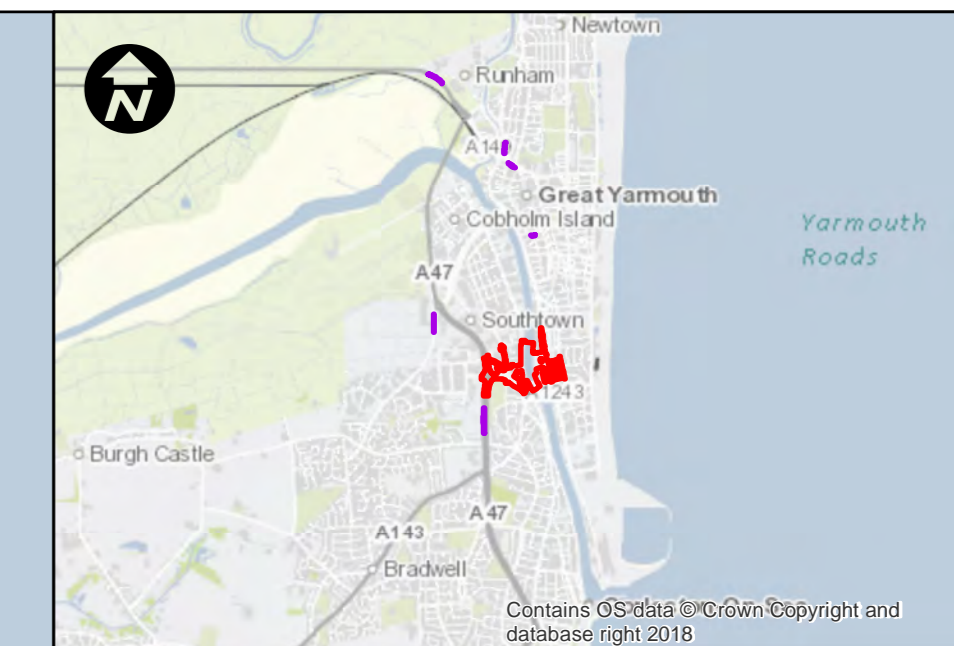
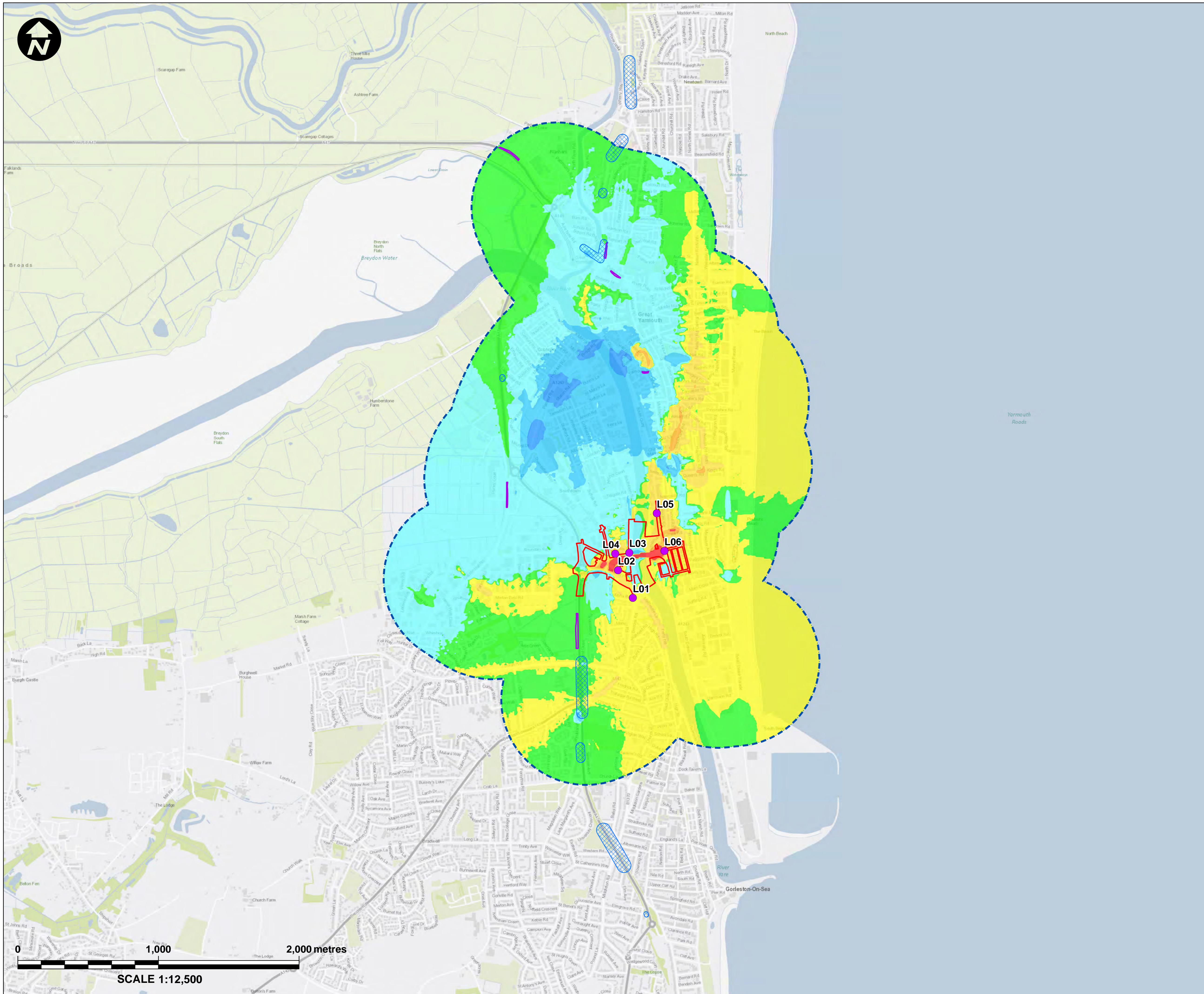
DRAWING STATUS
FOR DCO APPLICATION

DRAWN	CHECKED	APPROVED	AUTHORISED
SR	RB	HH	MK

SCALE @ A1 SIZE	DATE	REVISION
1:1,250	27/03/2019	P00

DRAWING NUMBER
 GYTRC-WSP-EGN-XX-DR-EN-2032

Contains OS data © Crown Copyright and database right 2018



Key:

- Principal Application Site
- Satellite Application Sites
- Noise Important Areas
- Operation Noise Study Area
- Noise Monitoring Locations

Short Term Change

- Moderate -3.0 - -4.9
- Minor -1.0 - -2.9
- Negligible -0.1 - -0.9
- No change
- Negligible +0.1 - 0.9
- Minor +1.0 - 2.9
- Moderate +3.0 - 4.9
- Major +5.0

Mapping reproduced by permission of Ordnance Survey on behalf of HMSO.
 © Crown copyright and database rights 2018 Ordnance Survey 100019340.

REVISION	DRAWN	CHECKED	APPROVED	DATE

Norfolk County Council
 Tom McCabe
 Executive Director of
 Community and Environmental Services
 Norfolk County Council
 County Hall, Martineau Lane
 Norwich NR1 2SG

PROJECT TITLE
**GREAT YARMOUTH
 THIRD RIVER CROSSING**

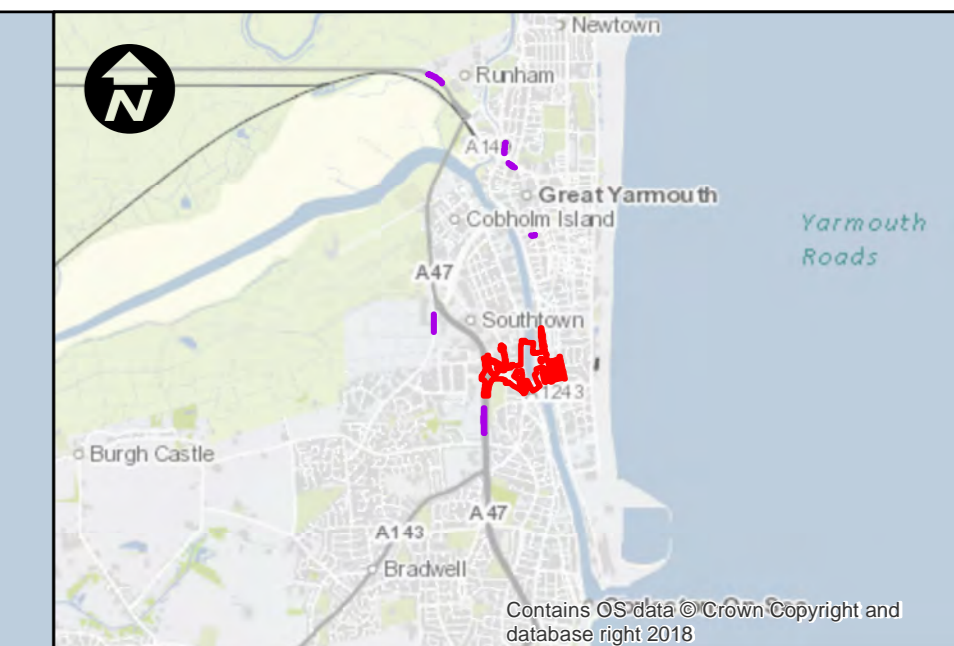
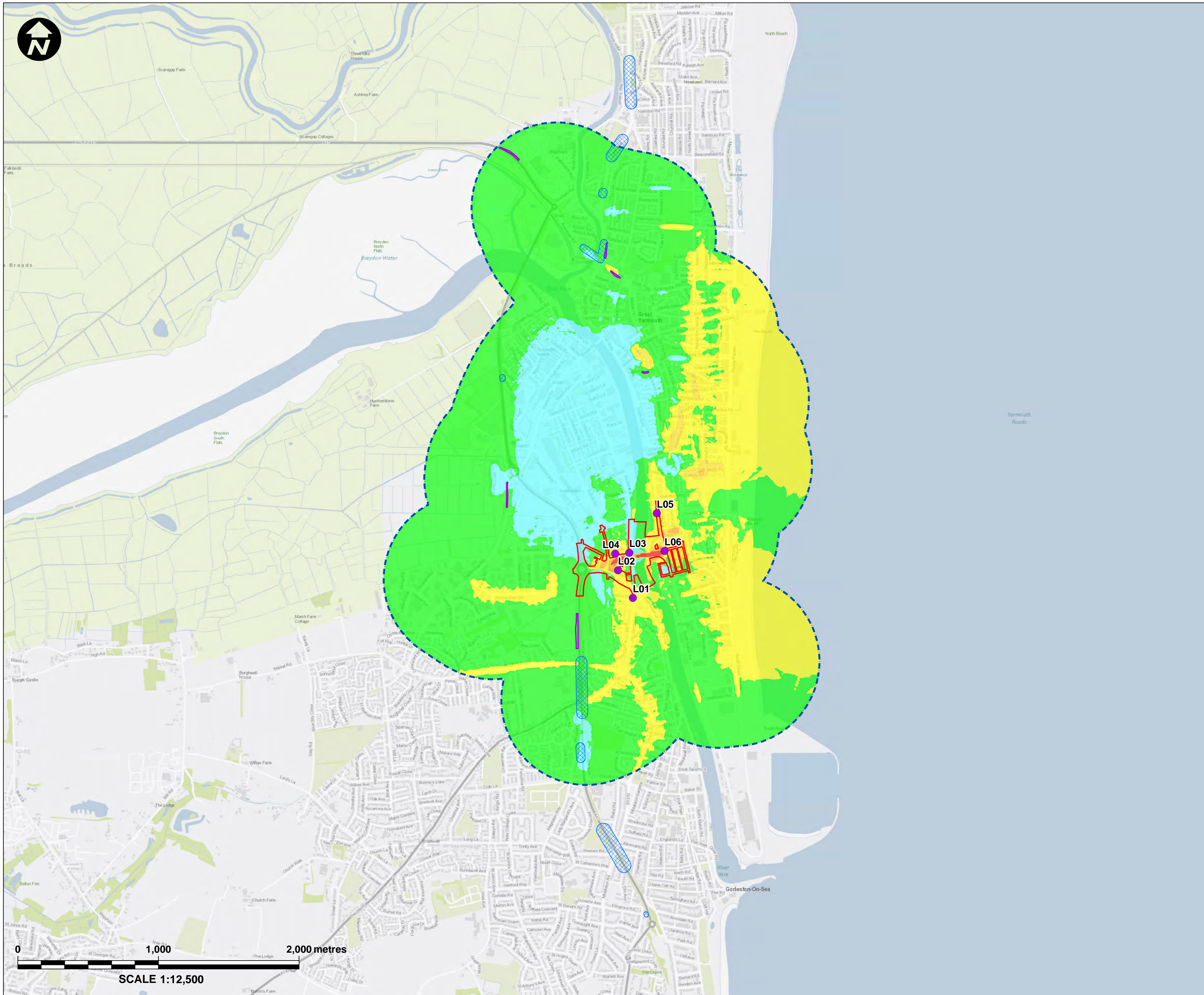
DRAWING TITLE
**FIGURE 7.3
 SHORT-TERM NOISE
 CHANGE CONTOURS
 (REGULATION 5(2)(a))**

DRAWING STATUS
FOR DCO APPLICATION

DRAWN	CHECKED	APPROVED	AUTHORISED
SR	RB	HH	MK

SCALE @ A1 SIZE	DATE	REVISION
1:12,500	27/03/2019	P00

DRAWING NUMBER
 GYTRC-WSP-EGN-XX-DR-EN-2033



Key:

- Principal Application Site
- Satellite Application Sites
- Noise Important Areas
- Operation Noise Study Area
- Noise Monitoring Locations

Long Term Change

- Negligible -0.1 - -2.9
- No change
- Negligible +0.1 - 2.9
- Minor +3.0 - 4.9
- Moderate +5.0 - 9.9
- Major +10.0

Mapping reproduced by permission of Ordnance Survey on behalf of HMSO.
 © Crown copyright and database rights 2018 Ordnance Survey 100019340.

REVISION	DRAWN	CHECKED	APPROVED	DATE

Norfolk County Council
 Tom McCabe
 Executive Director of
 Community and Environmental Services
 Norfolk County Council
 County Hall, Martineau Lane
 Norwich NR1 2SG

PROJECT TITLE
**GREAT YARMOUTH
 THIRD RIVER CROSSING**

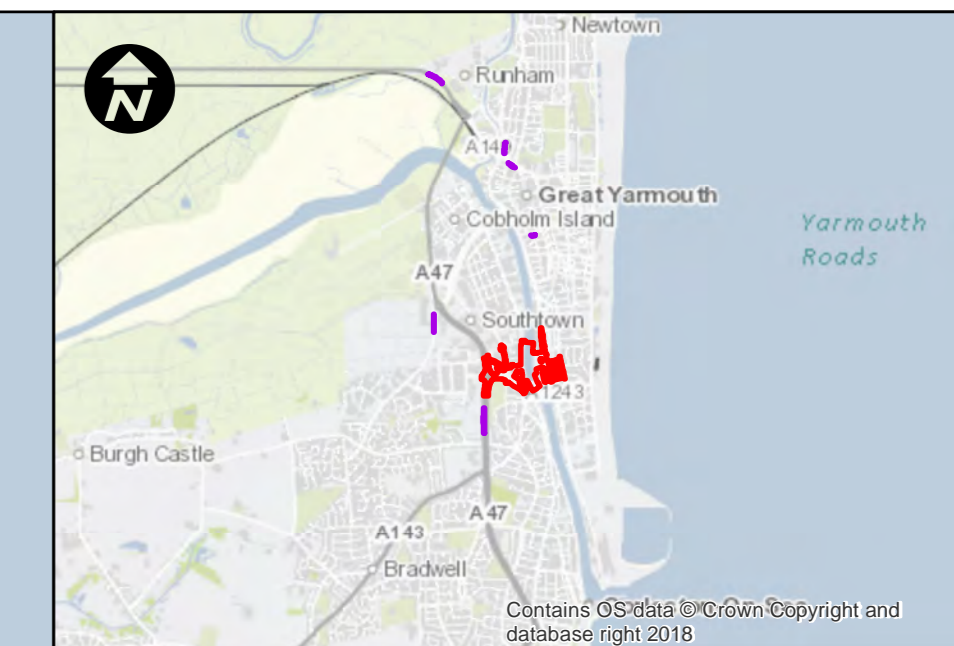
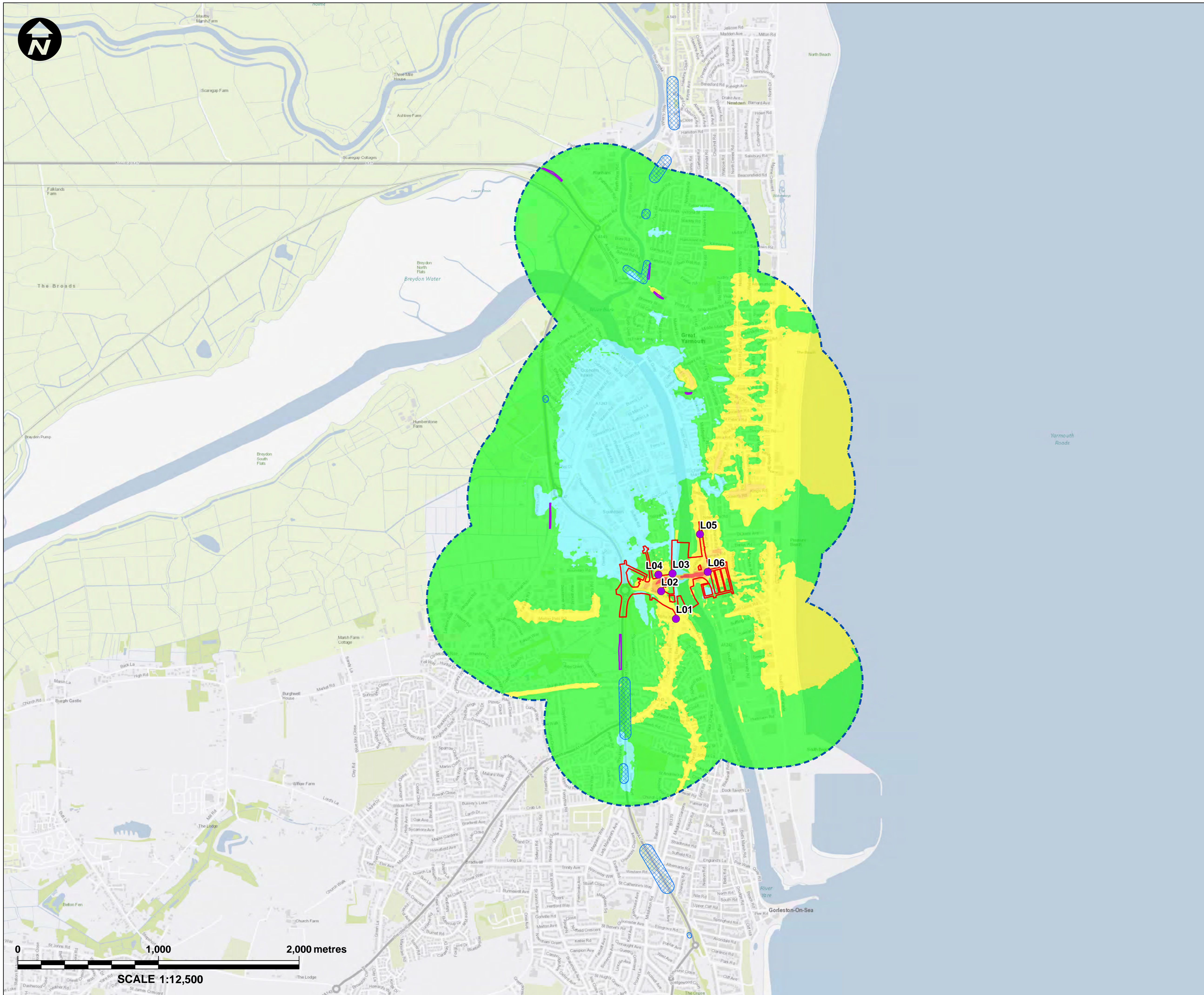
DRAWING TITLE
**FIGURE 7.4
 LONG-TERM NOISE
 CHANGE CONTOURS
 (REGULATION 5(2)(a))**

DRAWING STATUS
FOR DCO APPLICATION

DRAWN	CHECKED	APPROVED	AUTHORISED
SR	RB	HH	MK

SCALE @ A1 SIZE	DATE	REVISION
1:12,500	27/03/2019	P00

DRAWING NUMBER
 GYTRC-WSP-EGN-XX-DR-EN-2034



Key:

- Principal Application Site
- Satellite Application Sites
- Noise Important Areas
- Operation Noise Study Area
- Noise Monitoring Locations

Night-time Noise Change Contours

- Negligible -0.1 - -2.9
- No change
- Negligible +0.1 - 2.9
- Minor +3.0 - 4.9
- Moderate +5.0 - 9.9
- Major +10.0

Mapping reproduced by permission of Ordnance Survey on behalf of HMSO.
 © Crown copyright and database rights 2018 Ordnance Survey 100019340.

REVISION	DRAWN	CHECKED	APPROVED	DATE

Norfolk County Council
 Tom McCabe
 Executive Director of
 Community and Environmental Services
 Norfolk County Council
 County Hall, Martineau Lane
 Norwich NR1 2SG

PROJECT TITLE
**GREAT YARMOUTH
 THIRD RIVER CROSSING**

DRAWING TITLE
**FIGURE 7.5
 NIGHT-TIME NOISE CHANGE
 CONTOURS
 (REGULATION 5(2)(a))**

DRAWING STATUS
FOR DCO APPLICATION

DRAWN	CHECKED	APPROVED	AUTHORISED
SR	RB	HH	MK

SCALE @ A1 SIZE	DATE	REVISION
1:12,500	27/03/2019	P00

DRAWING NUMBER
 GYTRC-WSP-EGN-XX-DR-EN-2035