

Great Yarmouth Third River Crossing

Application for Development Consent Order

Document 6.3: Environmental Statement Volume III: ES Figures – Chapter 10

Planning Act 2008

**The Infrastructure Planning (Applications: Prescribed Forms and Procedure)
Regulations 2009 (as amended) (“APFP”)**

APFP regulation Number: 5(2)(a)

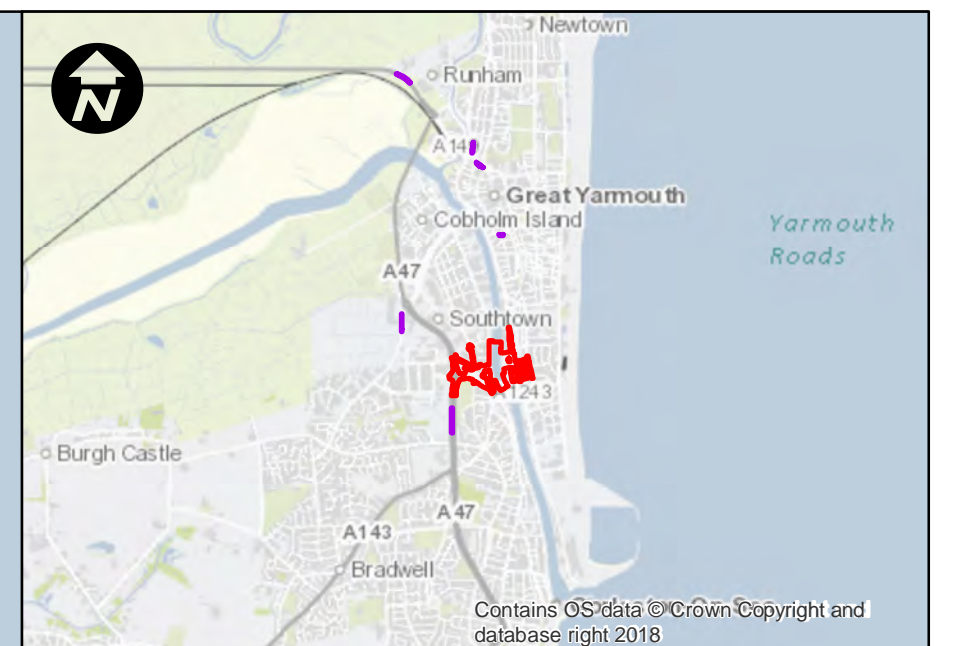
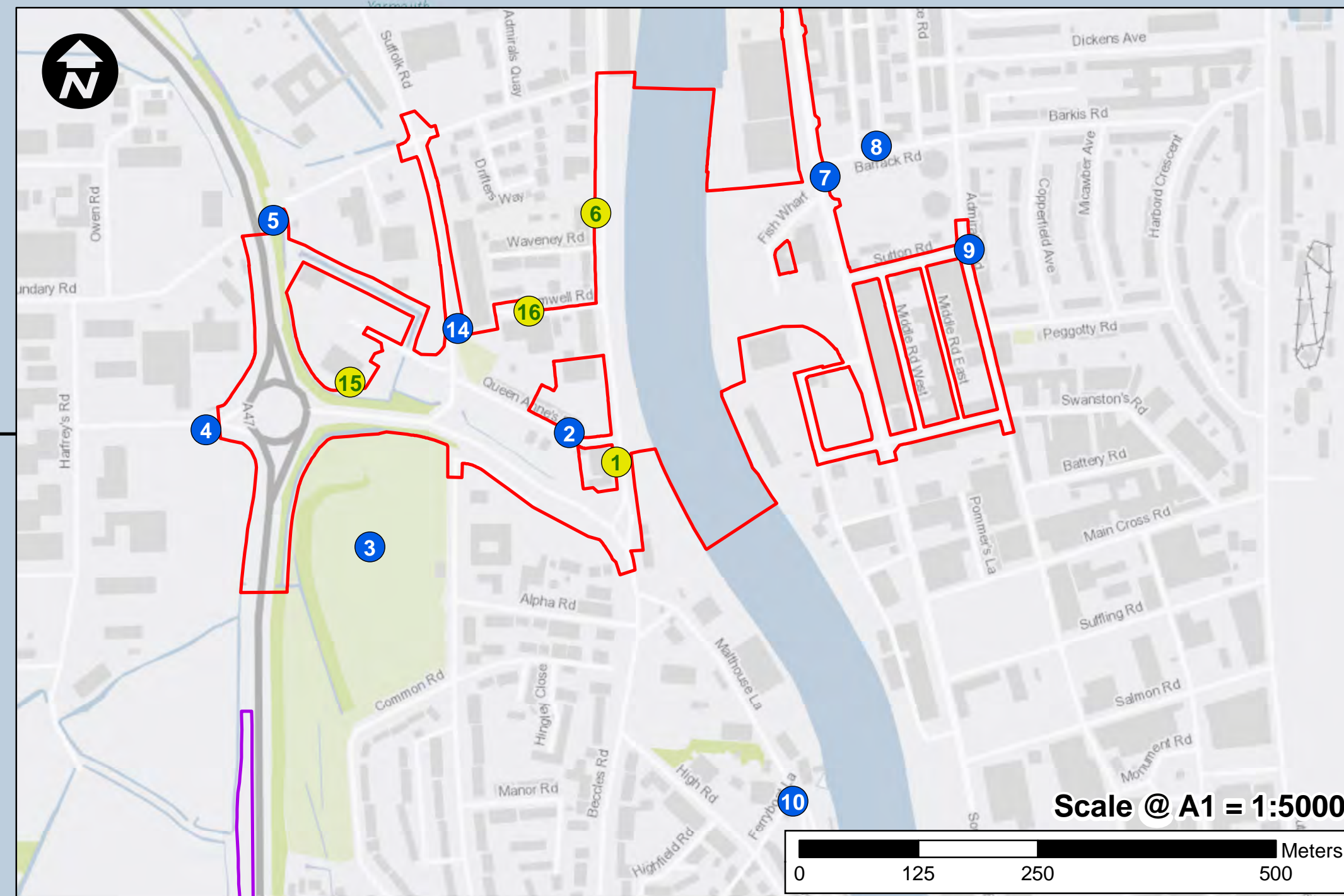
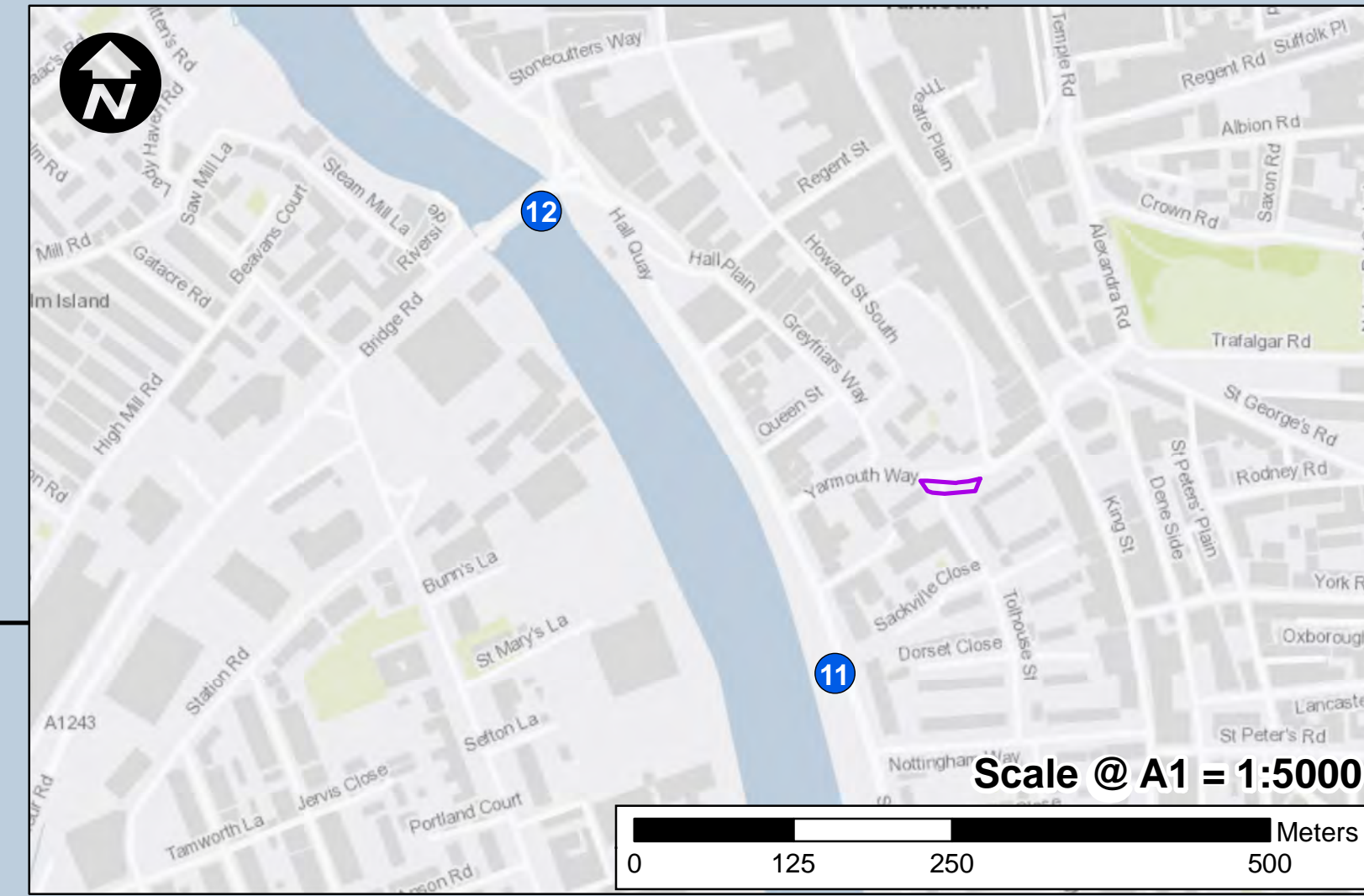
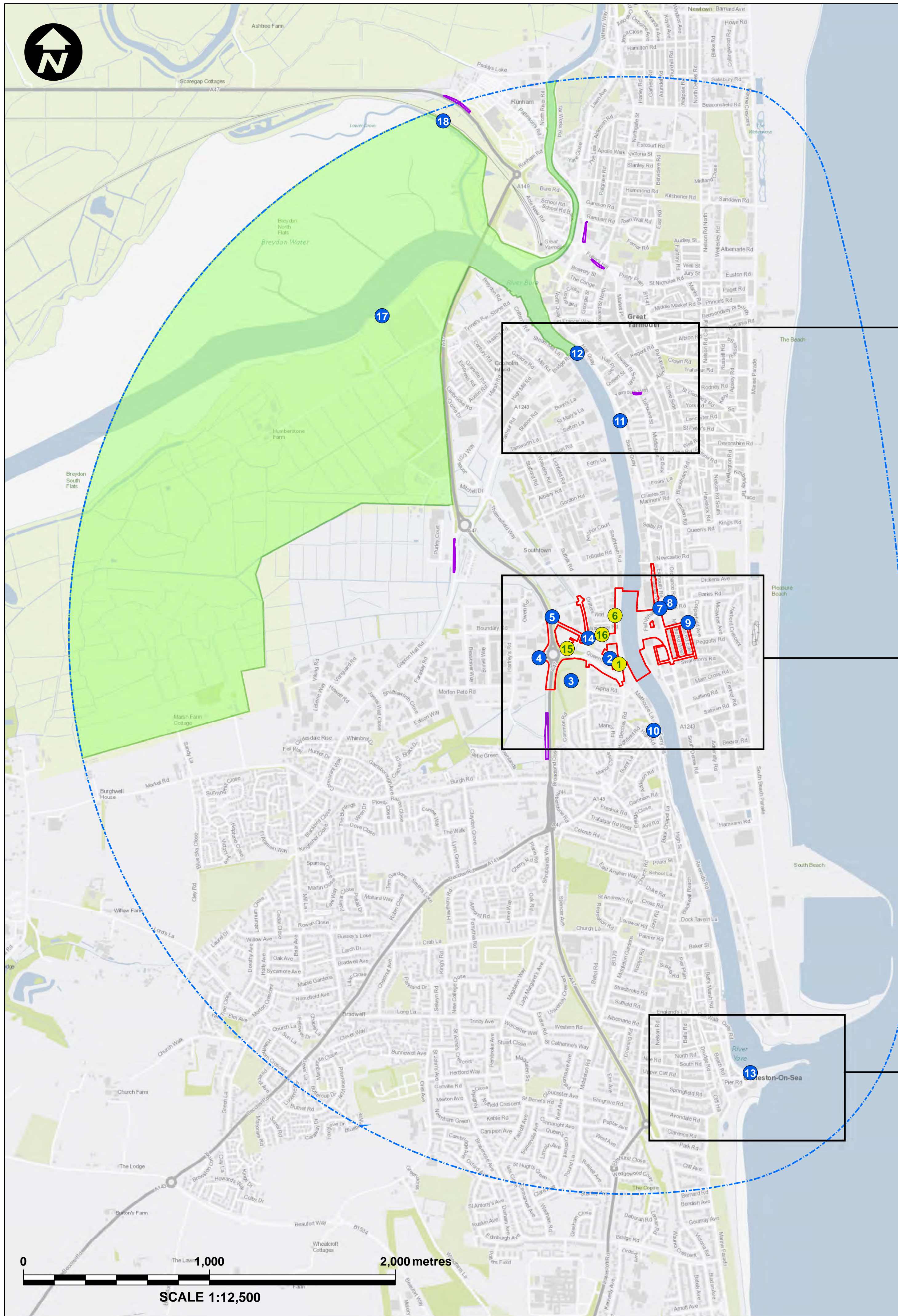
Planning Inspectorate Reference Number: TR010043

Author: Norfolk County Council

Document Reference: 6.3 – ES Figures: Chapter 10

Version Number: 0 – Revision for Submission

Date: 30 April 2019



- Key:**
- Principal Application Site
 - Satellite Application Sites
 - Study Area
 - The Broads
 - Viewpoint (Refer to Figure 10.4)
 - Photomontage (Refer to Document 6.12)

Mapping reproduced by permission of Ordnance Survey on behalf of HMSO.
 © Crown copyright and database rights 2018 Ordnance Survey 100019340.

REVISION	DRAWN	CHECKED	APPROVED	DATE

Norfolk County Council
 Tom McCabe
 Executive Director of
 Community and Environmental Services
 Norfolk County Council
 County Hall, Martineau Lane
 Norwich NR1 2SG

PROJECT TITLE
**GREAT YARMOUTH
 THIRD RIVER CROSSING**

DRAWING TITLE
**FIGURE 10.1
 STUDY AREA AND VIEWPOINTS PLAN
 (REGULATION 5 (2)(a))**

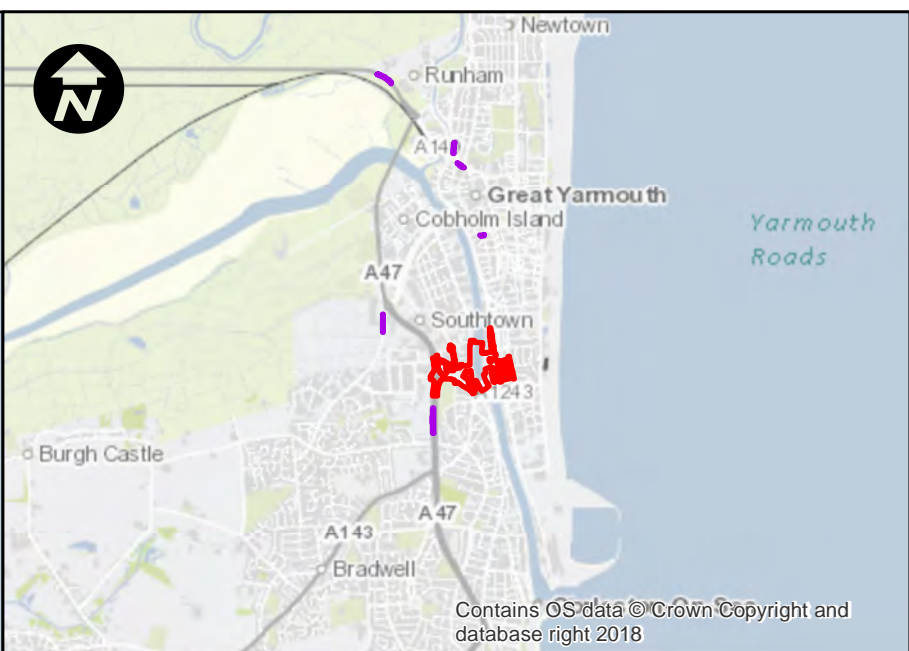
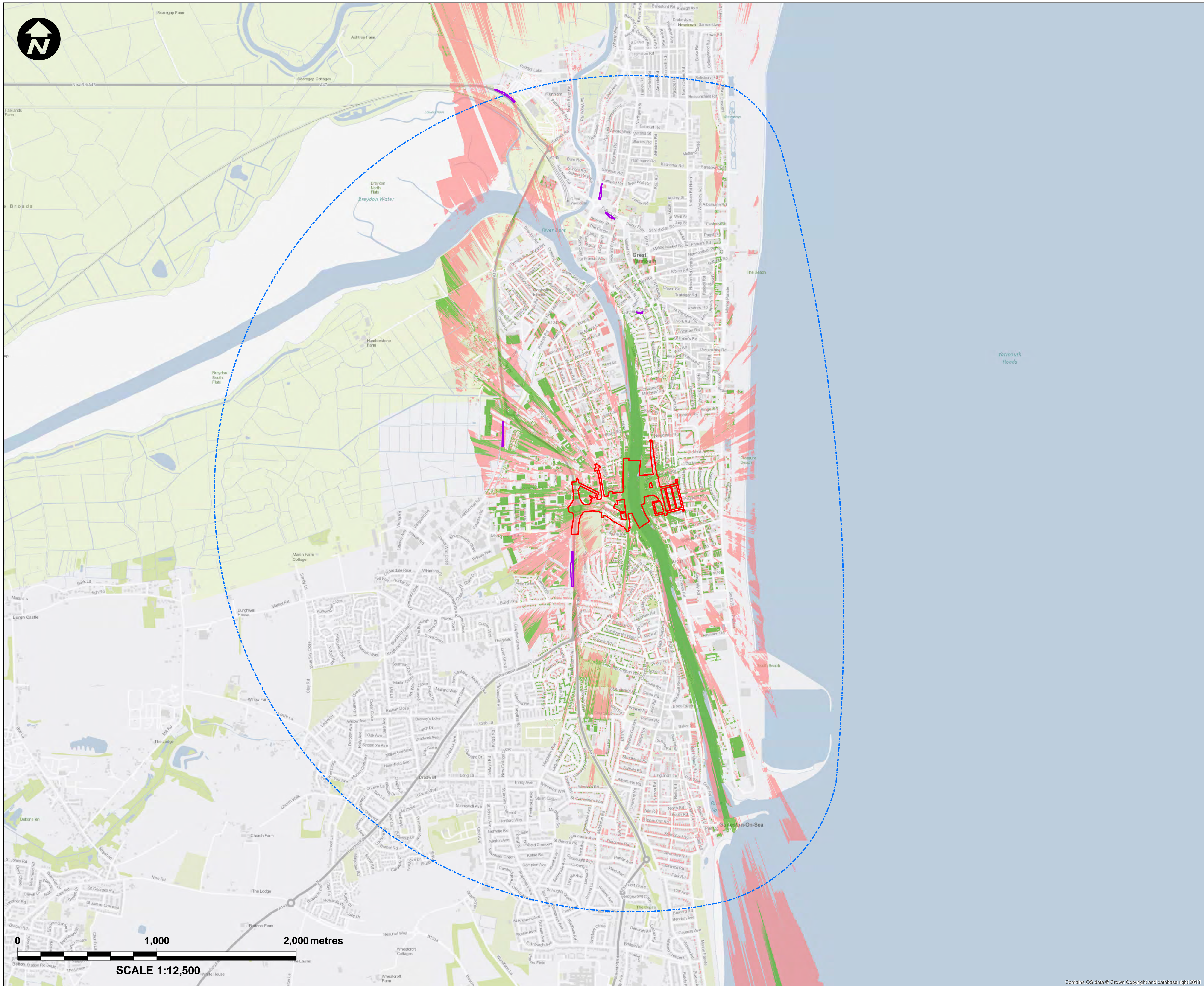
DRAWING STATUS
FOR DCO APPLICATION

DRAWN	CHECKED	APPROVED	AUTHORISED
DE	PM	JW	MK

SCALE @ A1 SIZE	DATE	REVISION
1:12,500	18/04/2019	P00

DRAWING NUMBER
 GYTRC-WSP-EGN-XX-DR-EN-2071

Contains OS data © Crown Copyright and database right 2018



- Key:**
- Principal Application Site
 - Satellite Application Sites
 - Study Area
 - Zone of Theoretical Visibility (Bridge Open)
 - Zone of Theoretical Visibility (Bridge Closed)

Mapping reproduced by permission of Ordnance Survey on behalf of HMSO.
 © Crown copyright and database rights 2018 Ordnance Survey 100019340.

REVISION	DRAWN	CHECKED	APPROVED	DATE

Norfolk County Council
 Tom McCabe
 Executive Director of
 Community and Environmental Services
 Norfolk County Council
 County Hall, Martineau Lane
 Norwich NR1 2SG

PROJECT TITLE
**GREAT YARMOUTH
 THIRD RIVER CROSSING**

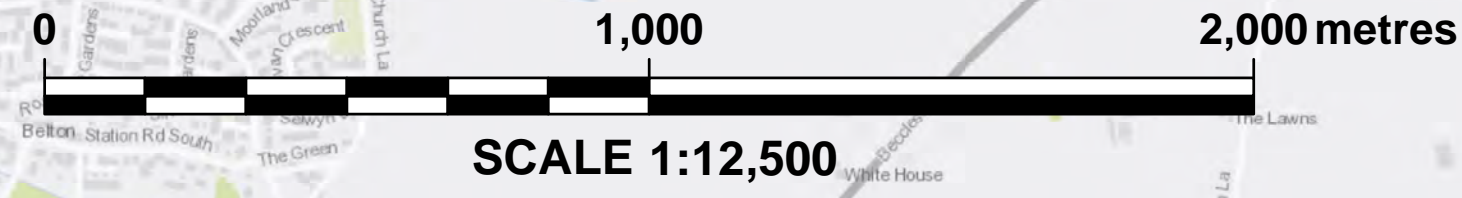
DRAWING TITLE
**FIGURE 10.2
 ZONE OF THEORETICAL VISIBILITY
 BASED ON LIDAR (0.25M SPACING) DSM
 (REGULATION 5(2)(a))**

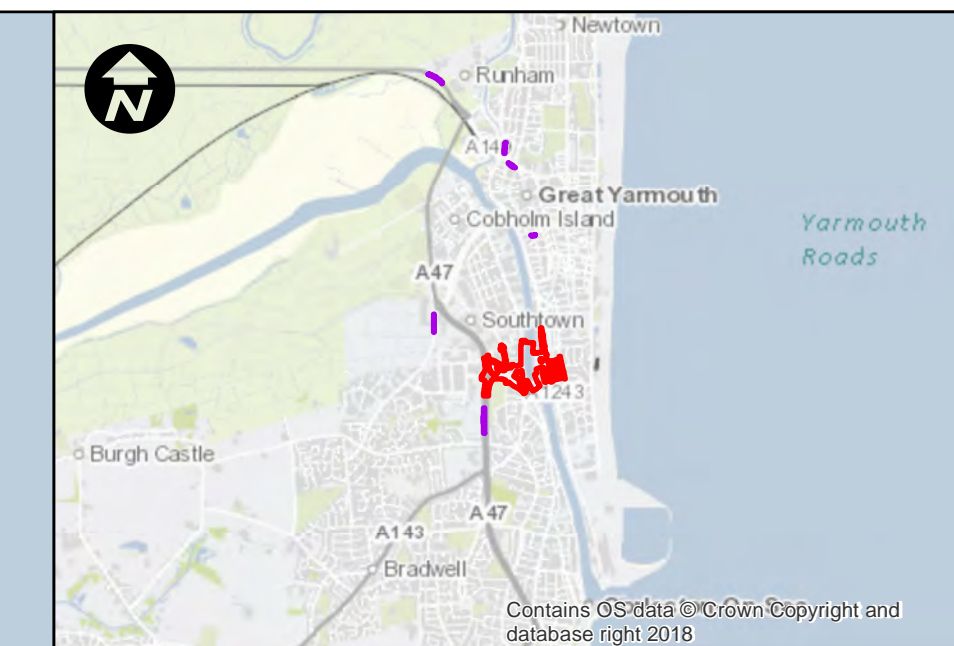
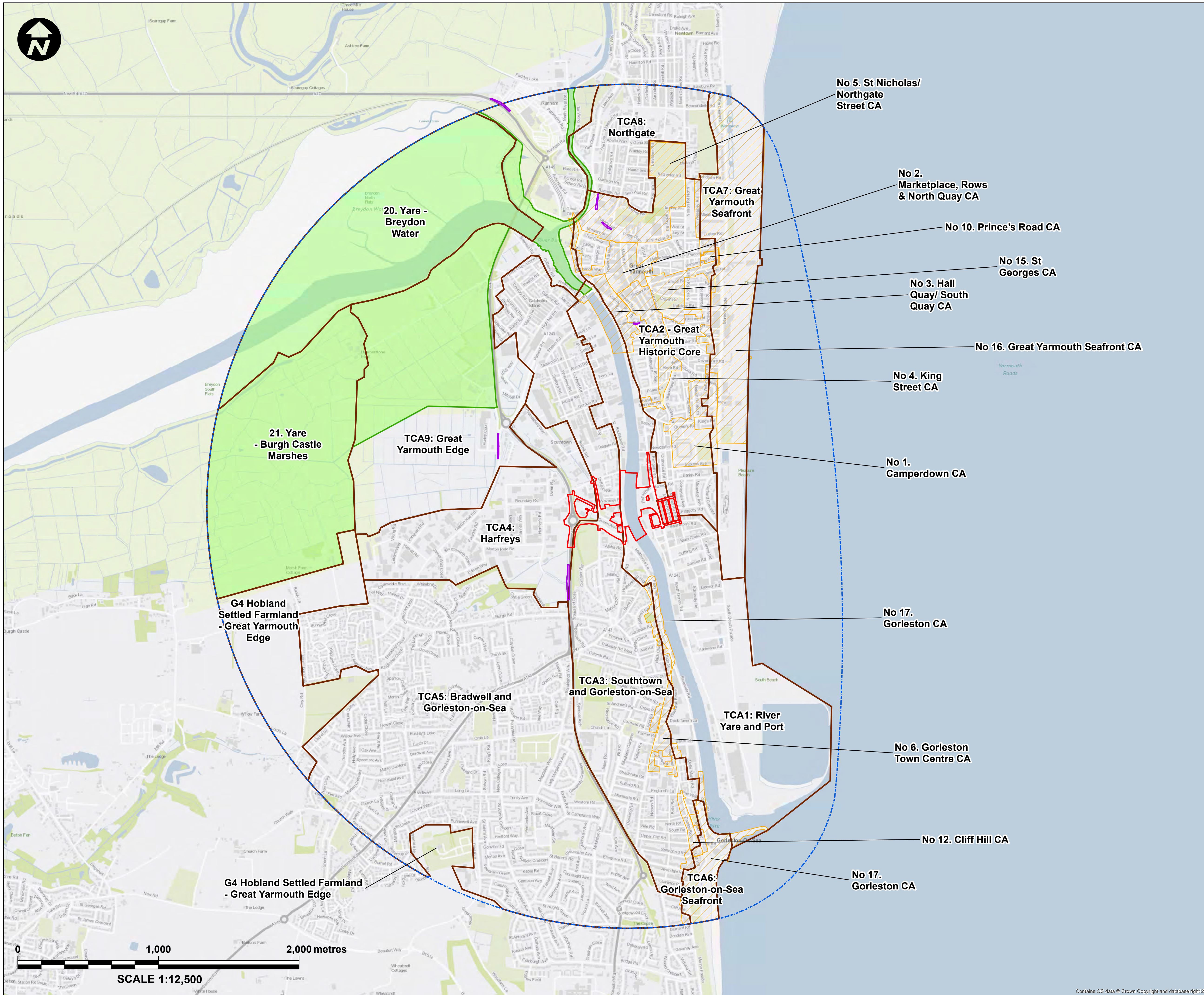
DRAWING STATUS
FOR DCO APPLICATION

DRAWN	CHECKED	APPROVED	AUTHORISED
PM	PM	JW	MK

SCALE @ A1 SIZE	DATE	REVISION
1:12,500	01/04/2019	P00

DRAWING NUMBER
 GYTRC-WSP-EGN-XX-DR-EN-2072





Key:

- Principal Application Site
- Satellite Application Sites
- Study Area
- Townscape Character Area (TCA)
- Great Yarmouth Conservation Areas (CA)
- The Broads

Mapping reproduced by permission of Ordnance Survey on behalf of HMSO.
 © Crown copyright and database rights 2018 Ordnance Survey 100019340.

REVISION	DRAWN	CHECKED	APPROVED	DATE

Norfolk County Council
 Tom McCabe
 Executive Director of
 Community and Environmental Services
 Norfolk County Council
 County Hall, Martineau Lane
 Norwich NR1 2SG

PROJECT TITLE
**GREAT YARMOUTH
 THIRD RIVER CROSSING**

DRAWING TITLE
**FIGURE 10.3
 TOWNSCAPE CONSTRAINTS PLAN
 (REGULATION 5 (2)(a))**

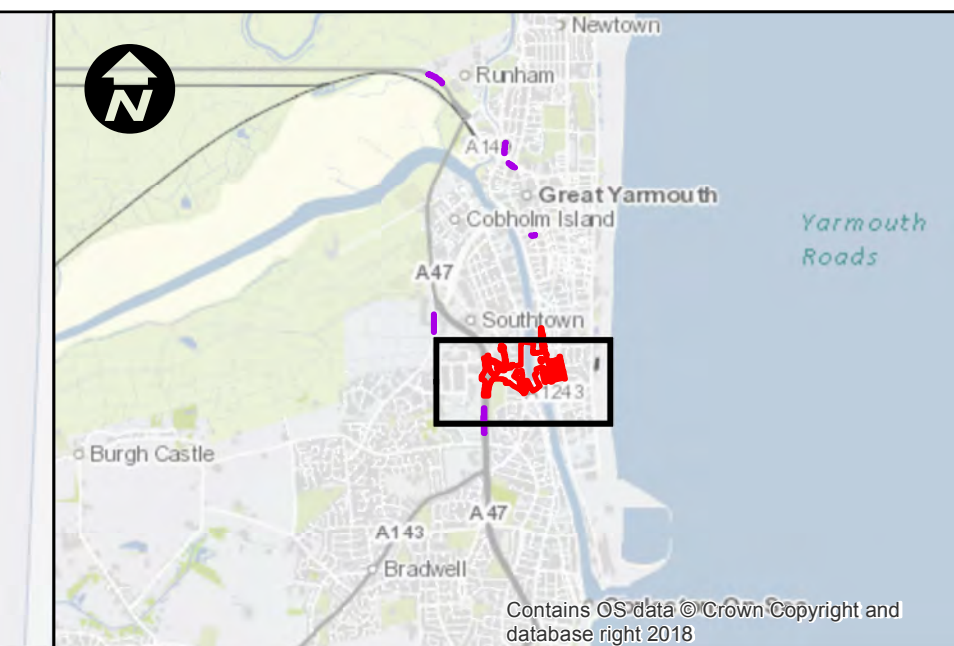
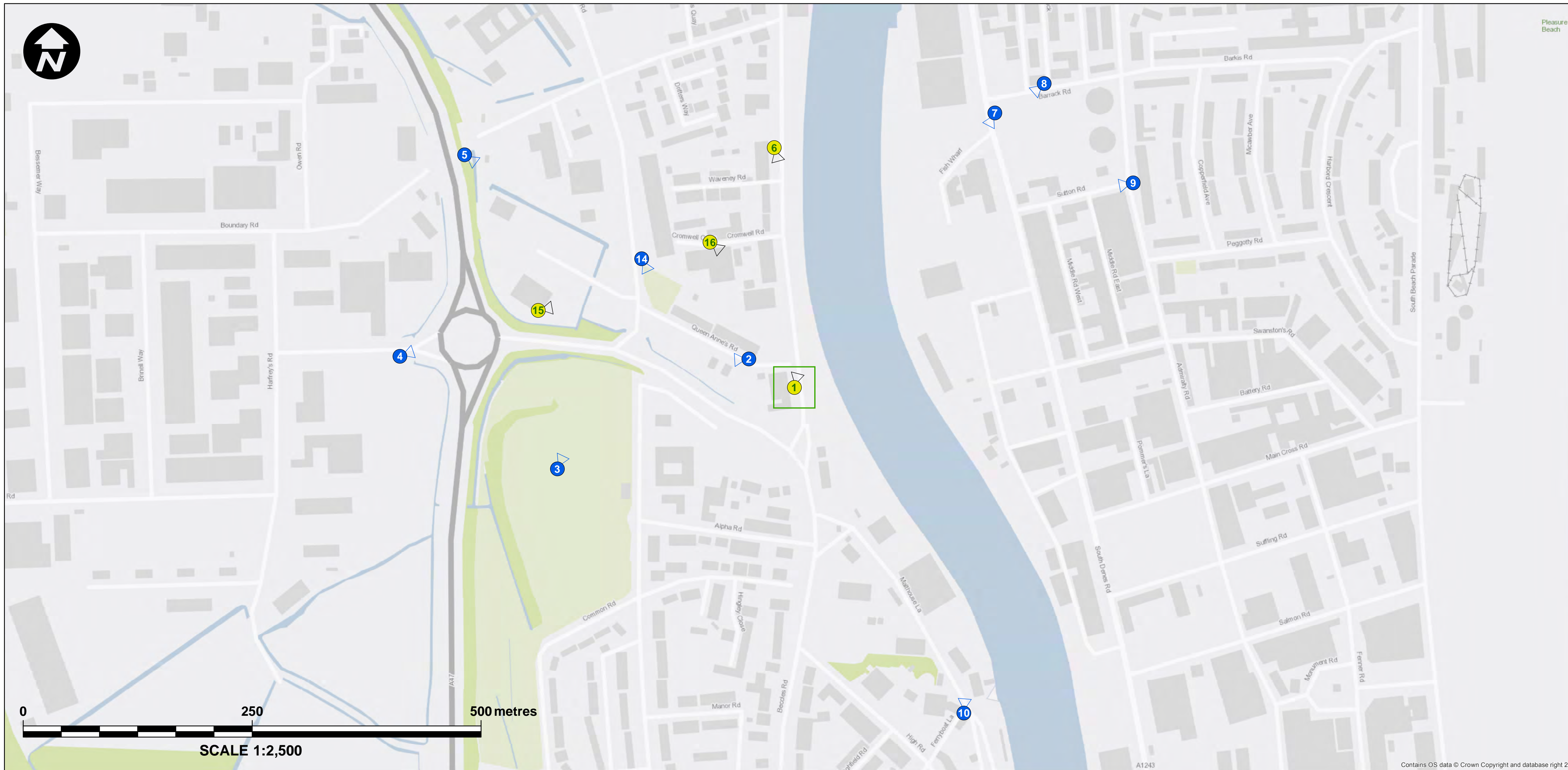
DRAWING STATUS
FOR DCO APPLICATION

DRAWN	CHECKED	APPROVED	AUTHORISED
DE	PM	JW	MK

SCALE @ A1 SIZE	DATE	REVISION
1:12,500	18/04/2019	P00

DRAWING NUMBER
 GYTRC-WSP-EGN-XX-DR-EN-2073

Contains OS data © Crown Copyright and database right 2018



- Key:**
- Principal Application Site
 - Satellite Application Sites
 - ▶ Viewpoint Location and Direction of View
 - ▶ Photomontage Location and Direction of View
 - Viewpoint shown

Distance to Principal Application Site: 0.000 km
 Bearing of view: 15° from north
 Viewpoint Grid reference: 652405, 305835
 Viewpoint height – 1.6m above AOD
 Date: 11th November 2018
 Camera: Canon 6D Mk II
 Lens: Canon 50mm, F1.4

Mapping reproduced by permission of Ordnance Survey on behalf of HMSO.
 © Crown copyright and database rights 2018 Ordnance Survey 100019340.

REVISION	DRAWN	CHECKED	APPROVED	DATE

Norfolk County Council
 Tom McCabe
 Executive Director of
 Community and Environmental Services
 Norfolk County Council
 County Hall, Martineau Lane
 Norwich NR1 2SG

PROJECT TITLE
**GREAT YARMOUTH
 THIRD RIVER CROSSING**

DRAWING TITLE
 FIGURE 10.4A
 PHOTOSHEETS
 SHEET 1 OF 18
 (REGULATION 5(2)(a))

DRAWING STATUS
 FOR DCO APPLICATION

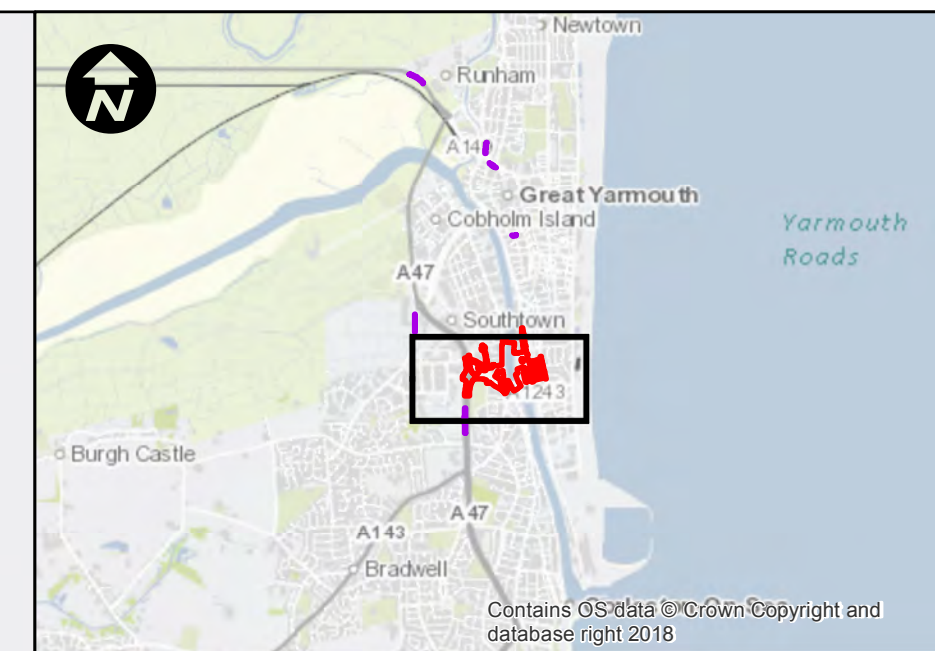
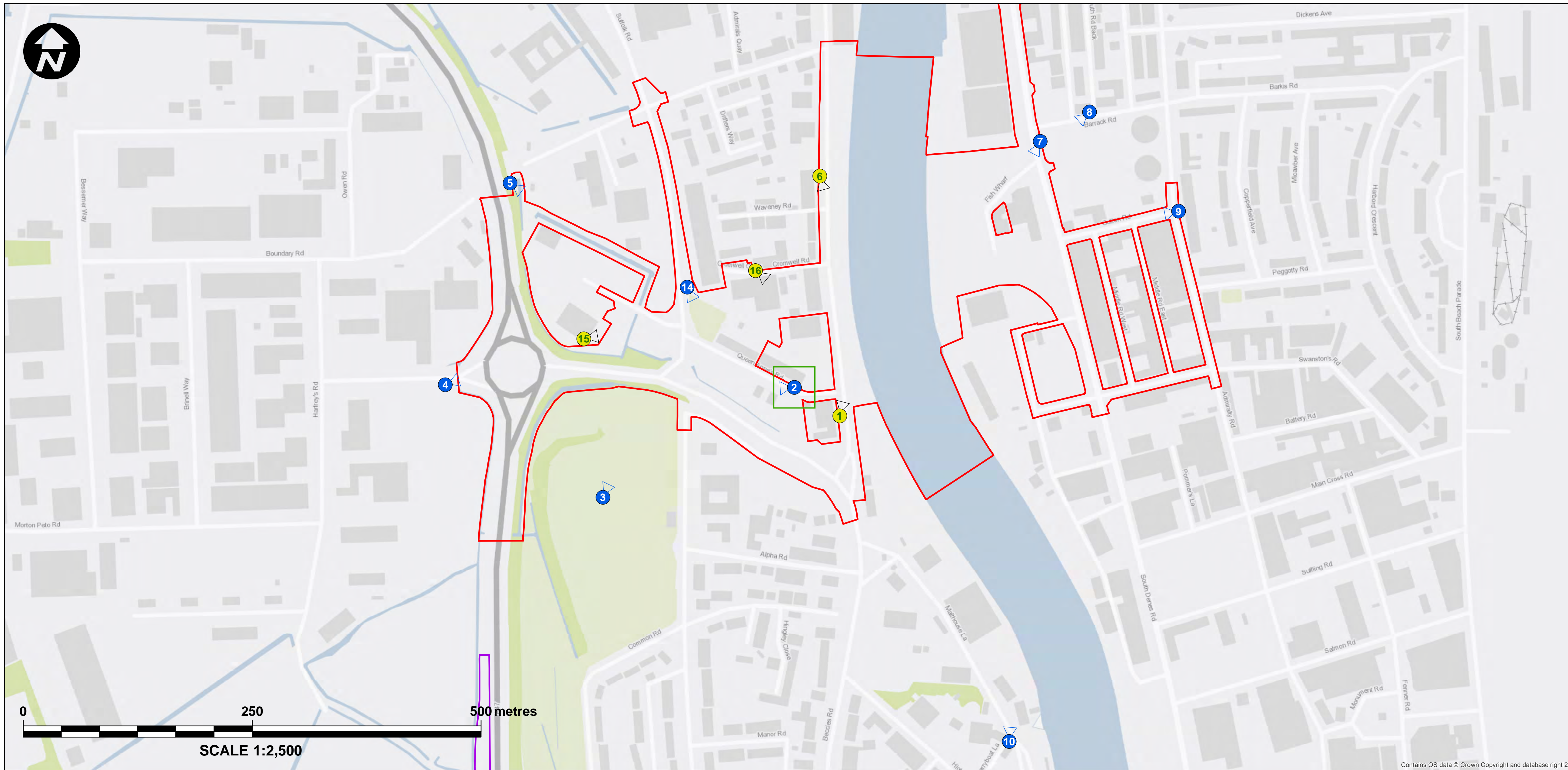
DRAWN	CHECKED	APPROVED	AUTHORISED
DE	PM	JW	MK
SCALE @ A1 SIZE 1:2,500		DATE 24/04/2019	REVISION P00

DRAWING NUMBER
 GYTRC-WSP-EGN-XX-DR-EN-2074



VP1

NOT REPRESENTATIVE OF SCALE AND DISTANCE



- Key:**
- Principal Application Site
 - Satellite Application Sites
 - Viewpoint Location and Direction of View
 - Photomontage Location and Direction of View
 - Viewpoint shown

Distance to Principal Application Site: 0.000 km
 Bearing of view: 267° from north
 Viewpoint Grid reference: 652356, 305866
 Viewpoint height – 1.6m above AOD
 Date: 11th November 2018
 Camera: Canon 6D Mk II
 Lens: Canon 50mm, F1.4

Mapping reproduced by permission of Ordnance Survey on behalf of HMSO.
 © Crown copyright and database rights 2018 Ordnance Survey 100019340.

REVISION	DRAWN	CHECKED	APPROVED	DATE

DESCRIPTION

Norfolk County Council
 Tom McCabe
 Executive Director of
 Community and Environmental Services
 Norfolk County Council
 County Hall, Martineau Lane
 Norwich NR1 2SG

PROJECT TITLE
**GREAT YARMOUTH
 THIRD RIVER CROSSING**

DRAWING TITLE
 FIGURE 10.4B
 PHOTOSHEETS
 SHEET 2 OF 18
 (REGULATION 5(2)(a))

DRAWING STATUS
 FOR DCO APPLICATION

DRAWN	CHECKED	APPROVED	AUTHORISED
DE	PM	JW	MK

SCALE @ A1 SIZE	DATE	REVISION
1:2,500	24/04/2019	P00

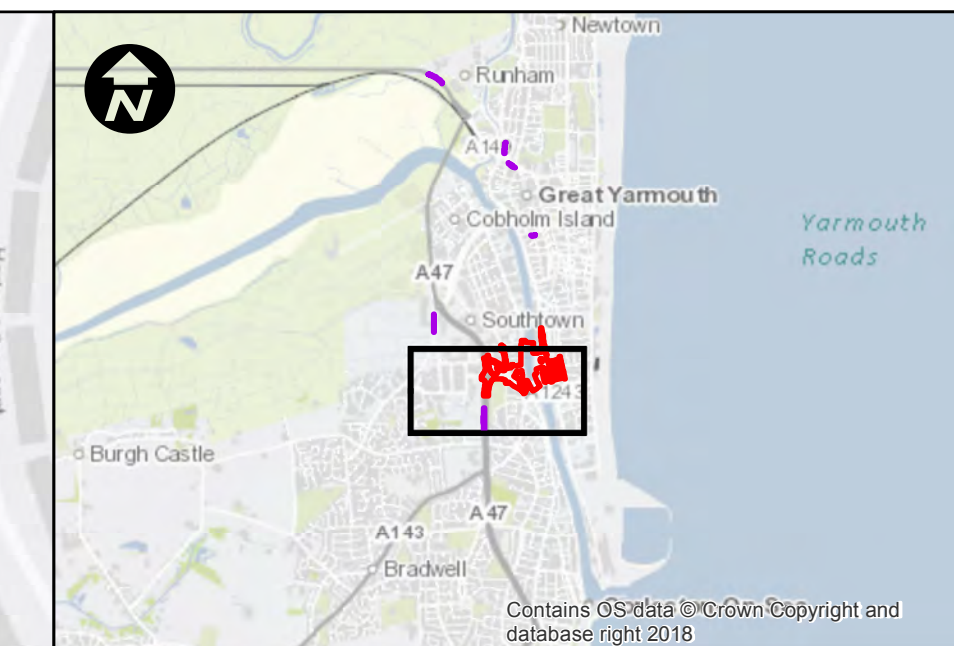
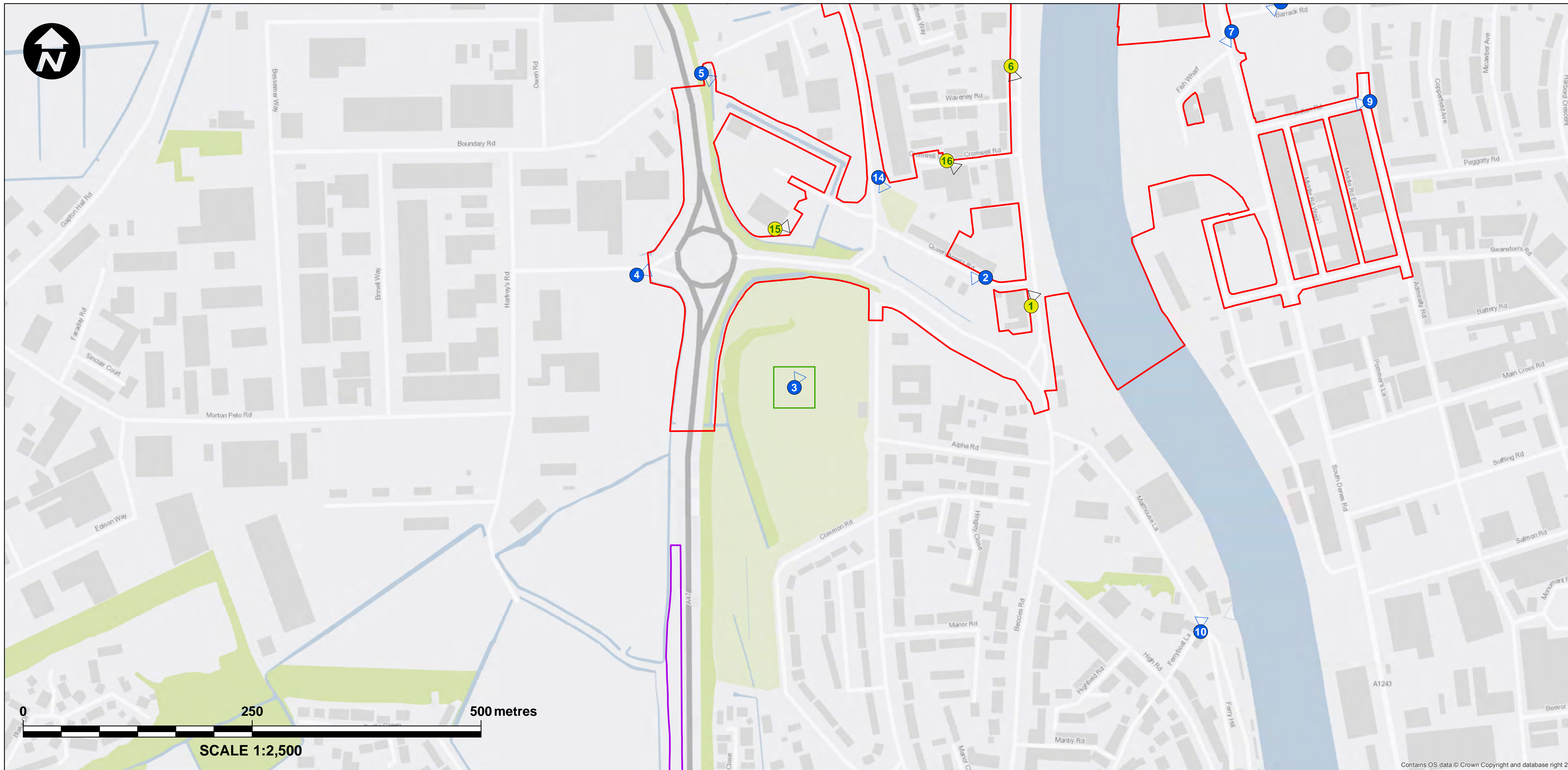
DRAWING NUMBER

GYTRC-WSP-EGN-XX-DR-EN-2075



VP2

NOT REPRESENTATIVE OF SCALE AND DISTANCE



- Key:**
- Principal Application Site
 - Satellite Application Sites
 - ▶ Viewpoint Location and Direction of View
 - ▶ Photomontage Location and Direction of View
 - Viewpoint shown

Distance to Principal Application Site: 0.084 km
 Bearing of view: 26° from north
 Viewpoint Grid reference: 652147, 305747
 Viewpoint height – 1.6m above AOD
 Date: 11th November 2018
 Camera: Canon 6D Mk II
 Lens: Canon 50mm, F1.4

Mapping reproduced by permission of Ordnance Survey on behalf of HMSO.
 © Crown copyright and database rights 2018 Ordnance Survey 100019340.

REVISION	DRAWN	CHECKED	APPROVED	DATE

Norfolk County Council
 Tom McCabe
 Executive Director of
 Community and Environmental Services
 Norfolk County Council
 County Hall, Martineau Lane
 Norwich NR1 2SG

PROJECT TITLE
**GREAT YARMOUTH
 THIRD RIVER CROSSING**

DRAWING TITLE
 FIGURE 10.4C
 PHOTOSHEETS
 SHEET 3 OF 18
 (REGULATION 5(2)(a))

DRAWING STATUS
 FOR DCO APPLICATION

DRAWN	CHECKED	APPROVED	AUTHORISED
DE	PM	JW	MK

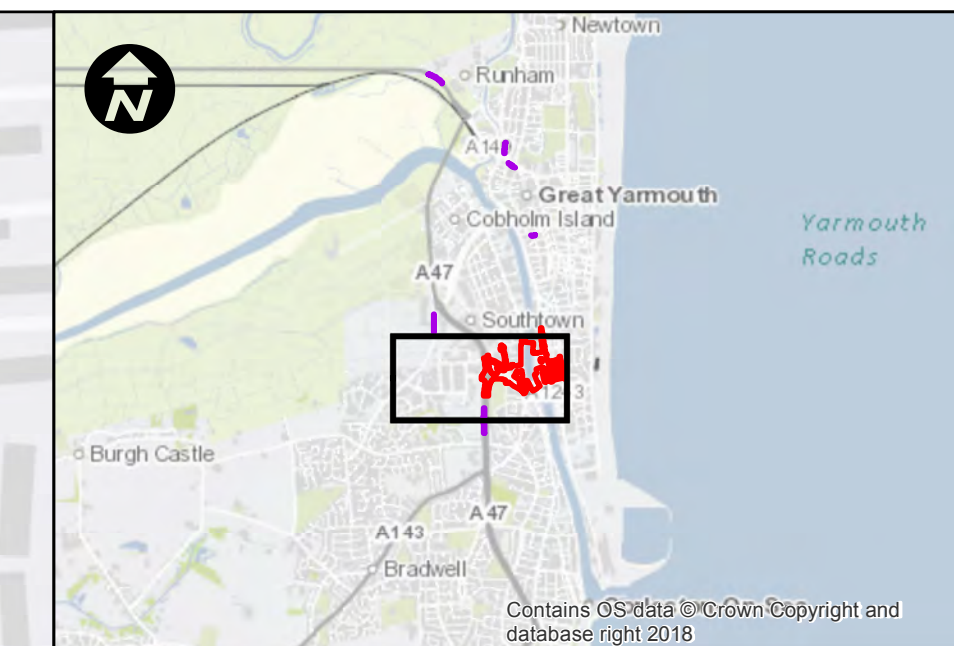
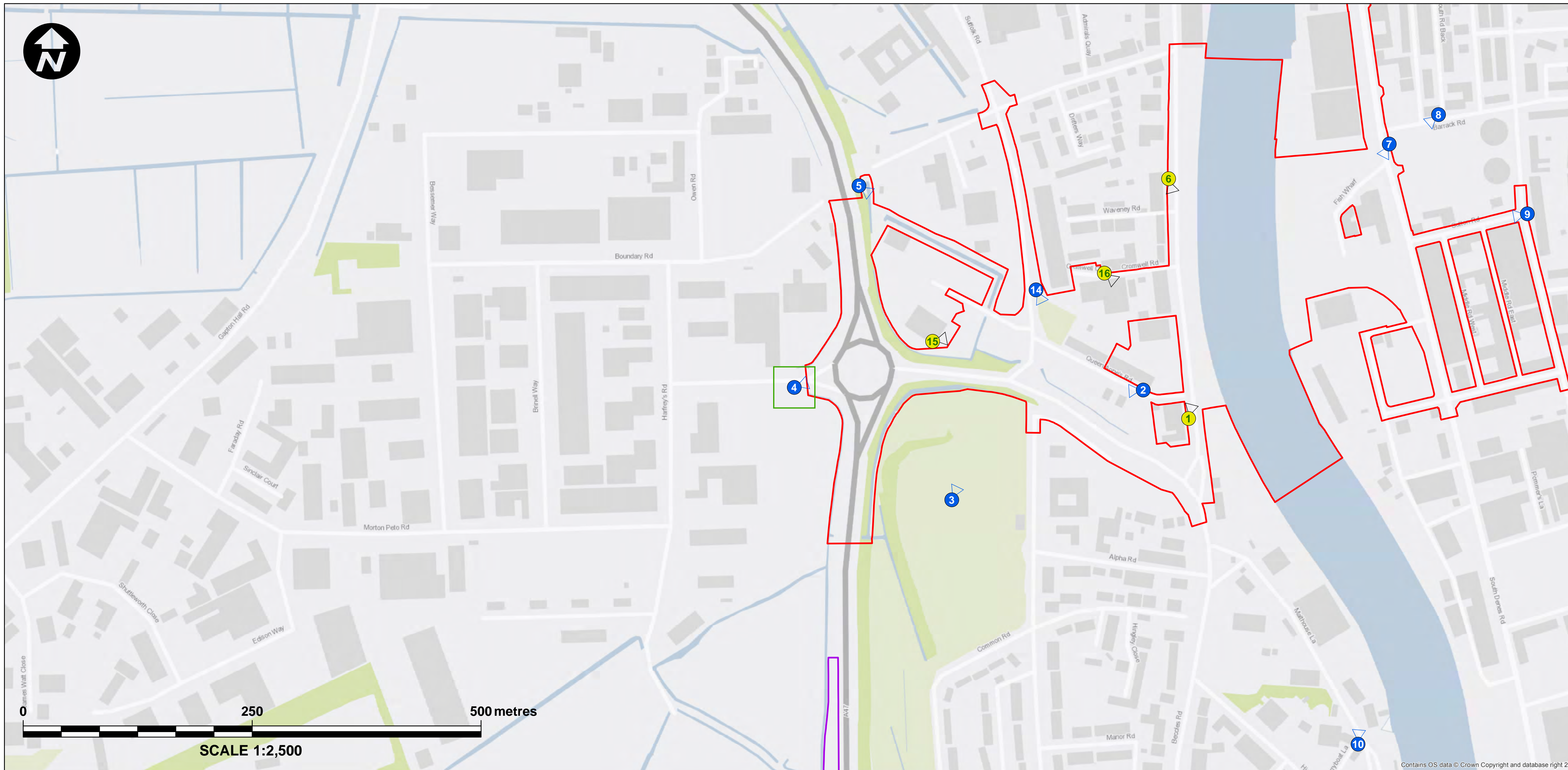
SCALE @ A1 SIZE	DATE	REVISION
1:2,500	24/04/2019	P00

DRAWING NUMBER
 GYTRC-WSP-EGN-XX-DR-EN-2076



VP3

NOT REPRESENTATIVE OF SCALE AND DISTANCE



- Key:**
- Principal Application Site
 - Satellite Application Sites
 - Viewpoint Location and Direction of View
 - Photomontage Location and Direction of View
 - Viewpoint shown

Distance to Principal Application Site: 0.014 km
 Bearing of view: 72° from north
 Viewpoint Grid reference: 651975, 305869
 Viewpoint height – 1.6m above AOD
 Date: 11th November 2018
 Camera: Canon 6D Mk ii
 Lens: Canon 50mm, F1.4

Mapping reproduced by permission of Ordnance Survey on behalf of HMSO.
 © Crown copyright and database rights 2018 Ordnance Survey 100019340.

REVISION	DRAWN	CHECKED	APPROVED	DATE

Norfolk County Council
 Tom McCabe
 Executive Director of
 Community and Environmental Services
 Norfolk County Council
 County Hall, Martineau Lane
 Norwich NR1 2SG

PROJECT TITLE
**GREAT YARMOUTH
 THIRD RIVER CROSSING**

DRAWING TITLE
 FIGURE 10.4D
 PHOTOSHEETS
 SHEET 4 OF 18
 (REGULATION 5(2)(a))

DRAWING STATUS
 FOR DCO APPLICATION

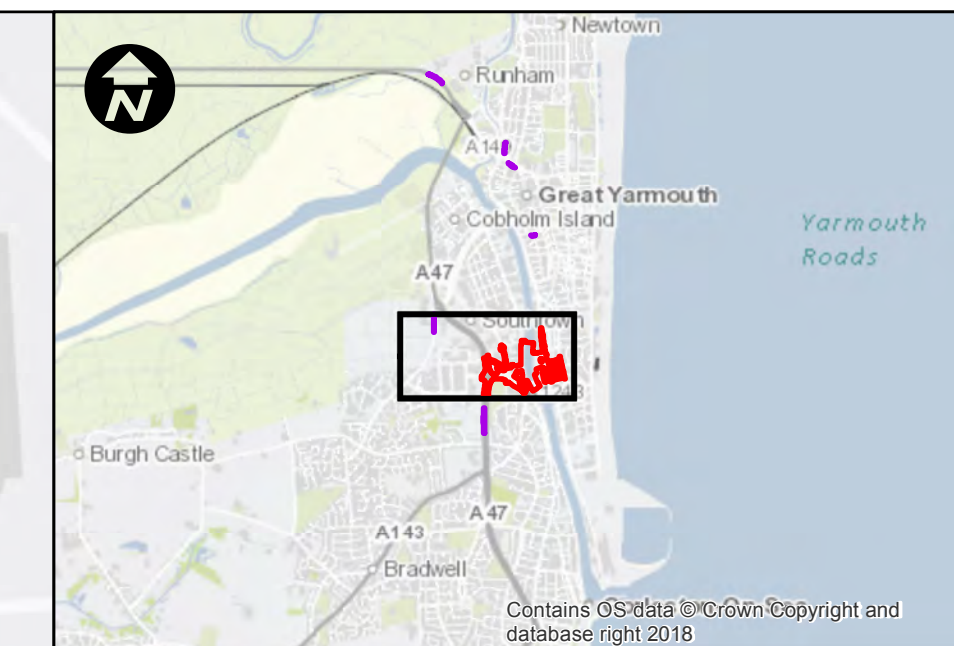
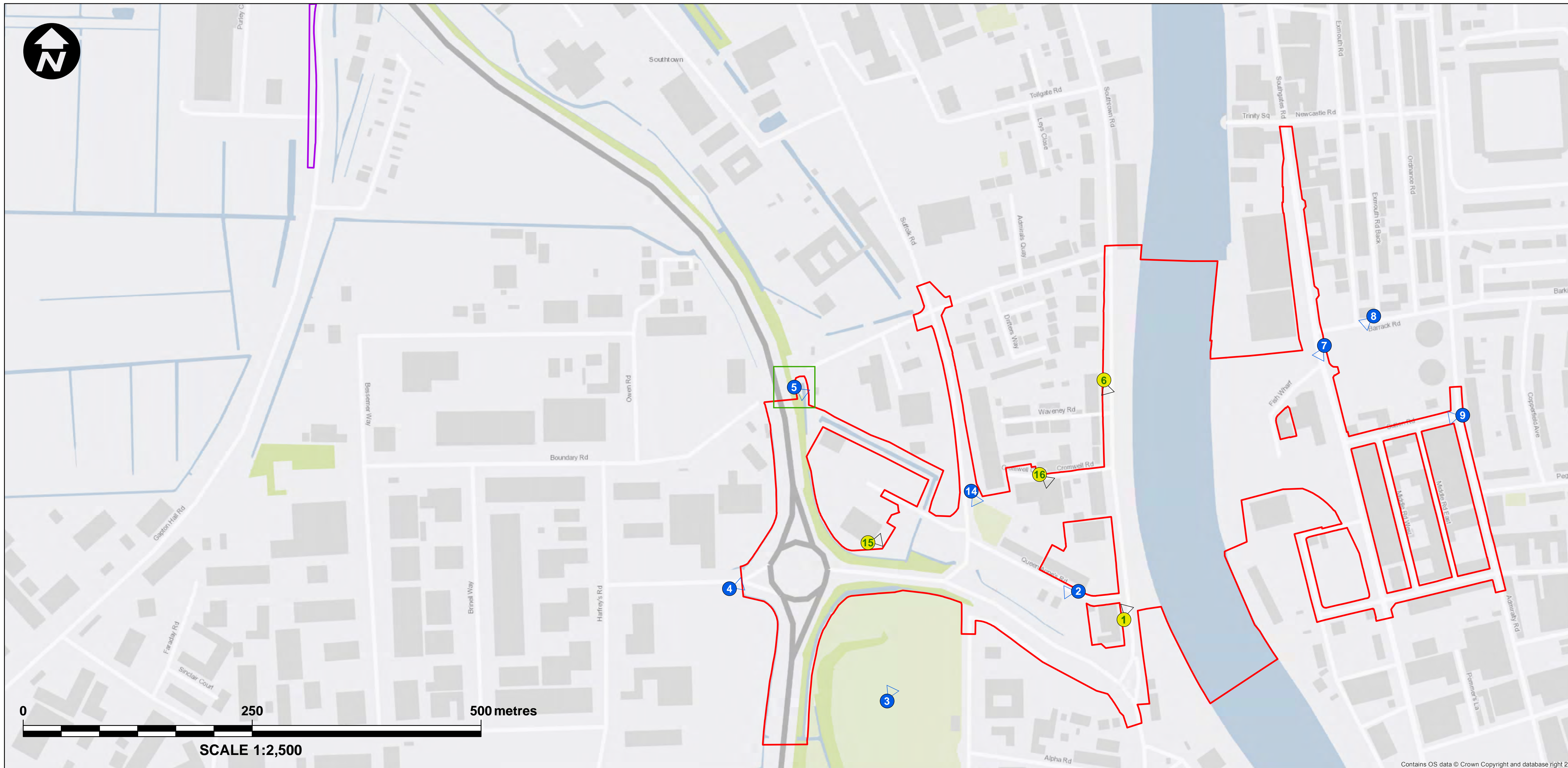
DRAWN	CHECKED	APPROVED	AUTHORISED
DE	PM	JW	MK
SCALE @ A1 SIZE 1:2,500		DATE 24/04/2019	REVISION P00

DRAWING NUMBER
 GYTRC-WSP-EGN-XX-DR-EN-2077



VP4

NOT REPRESENTATIVE OF SCALE AND DISTANCE



- Key:**
- Principal Application Site
 - Satellite Application Sites
 - ▶ Viewpoint Location and Direction of View
 - ▶ Photomontage Location and Direction of View
 - Viewpoint shown

Distance to Principal Application Site: 0.001 km
 Bearing of view: 127° from north
 Viewpoint Grid reference: 652046, 306089
 Viewpoint height – 1.6m above AOD
 Date: 11th November 2018
 Camera: Canon 6D Mk ii
 Lens: Canon 50mm, F1.4

Mapping reproduced by permission of Ordnance Survey on behalf of HMSO.
 © Crown copyright and database rights 2018 Ordnance Survey 100019340.

REVISION	DRAWN	CHECKED	APPROVED	DATE

Norfolk County Council
 Tom McCabe
 Executive Director of
 Community and Environmental Services
 Norfolk County Council
 County Hall, Martineau Lane
 Norwich NR1 2SG

PROJECT TITLE
**GREAT YARMOUTH
 THIRD RIVER CROSSING**

DRAWING TITLE
 FIGURE 10.4E
 PHOTOSHEETS
 SHEET 5 OF 18
 (REGULATION 5(2)(a))

DRAWING STATUS
 FOR DCO APPLICATION

DRAWN	CHECKED	APPROVED	AUTHORISED
DE	PM	JW	MK

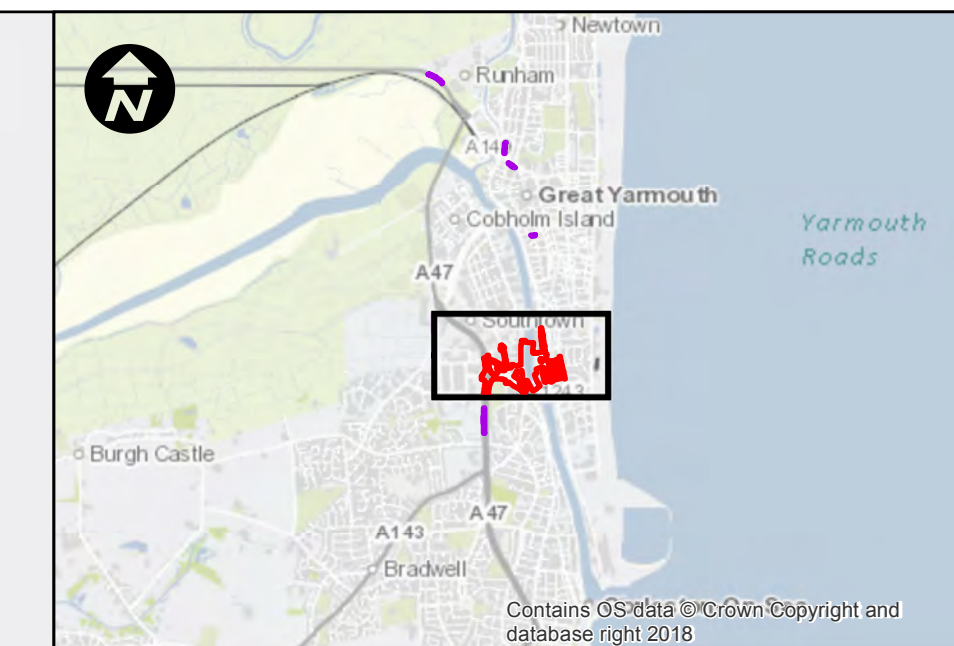
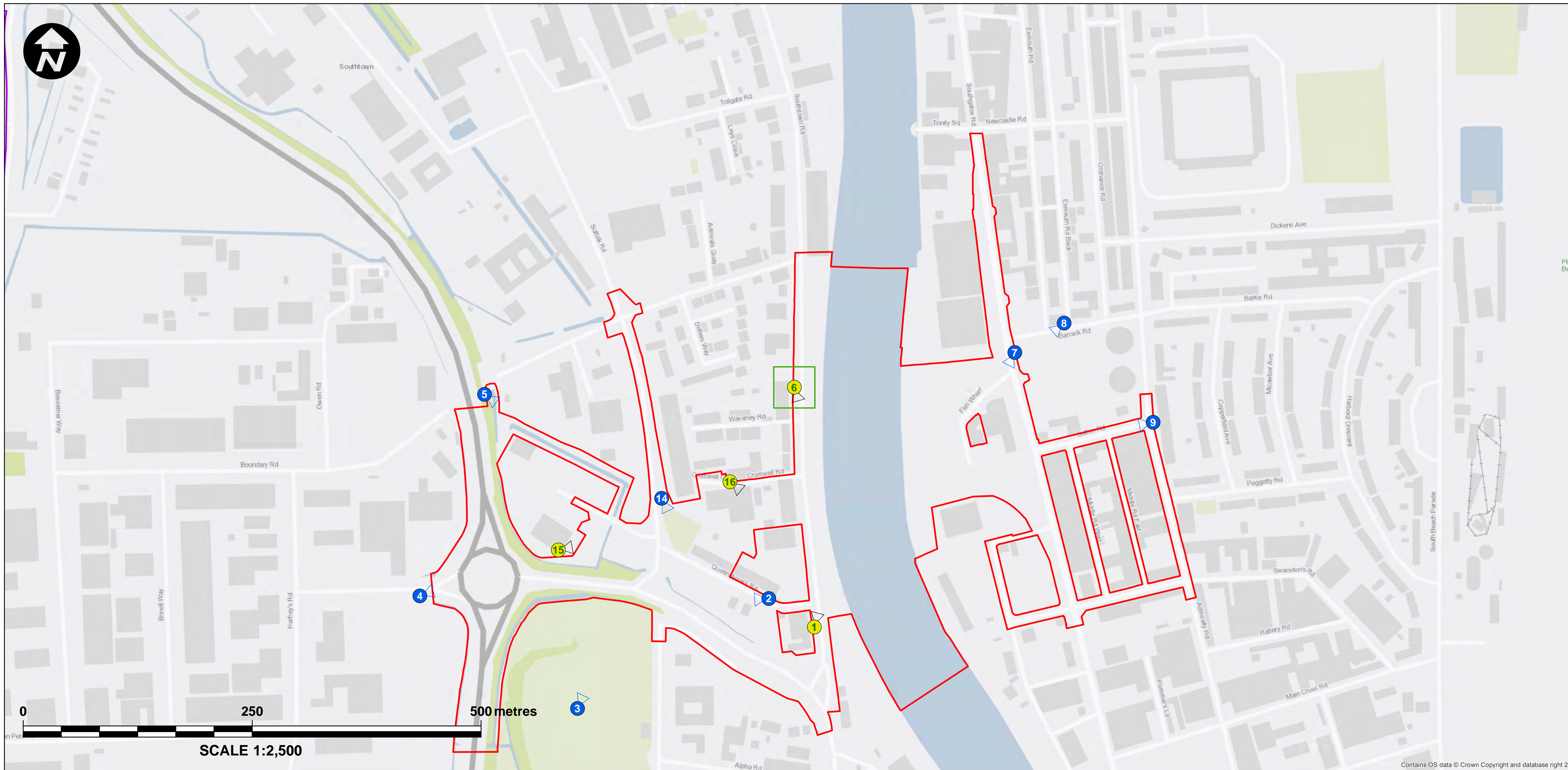
SCALE @ A1 SIZE	DATE	REVISION
1:2,500	24/04/2019	P00

DRAWING NUMBER
 GYTRC-WSP-EGN-XX-DR-EN-2078



VP5

NOT REPRESENTATIVE OF SCALE AND DISTANCE



- Key:**
- Principal Application Site
 - Satellite Application Sites
 - ▶ Viewpoint Location and Direction of View
 - ▶ Photomontage Location and Direction of View
 - Viewpoint shown

Distance to Principal Application Site: 0.000 km
 Bearing of view: 165° from north
 Viewpoint Grid reference: 652384, 306097
 Viewpoint height – 1.6m above AOD
 Date: 11th November 2018
 Camera: Canon 6D Mk ii
 Lens: Canon 50mm, F1.4

Mapping reproduced by permission of Ordnance Survey on behalf of HMSO.
 © Crown copyright and database rights 2018 Ordnance Survey 100019340.

REVISION	DRAWN	CHECKED	APPROVED	DATE

Norfolk County Council
 Tom McCabe
 Executive Director of
 Community and Environmental Services
 Norfolk County Council
 County Hall, Martineau Lane
 Norwich NR1 2SG

PROJECT TITLE
**GREAT YARMOUTH
 THIRD RIVER CROSSING**

DRAWING TITLE
 FIGURE 10.4F
 PHOTOSHEETS
 SHEET 6 OF 18
 (REGULATION 5(2)(a))

DRAWING STATUS
 FOR DCO APPLICATION

DRAWN	CHECKED	APPROVED	AUTHORISED
DE	PM	JW	MK

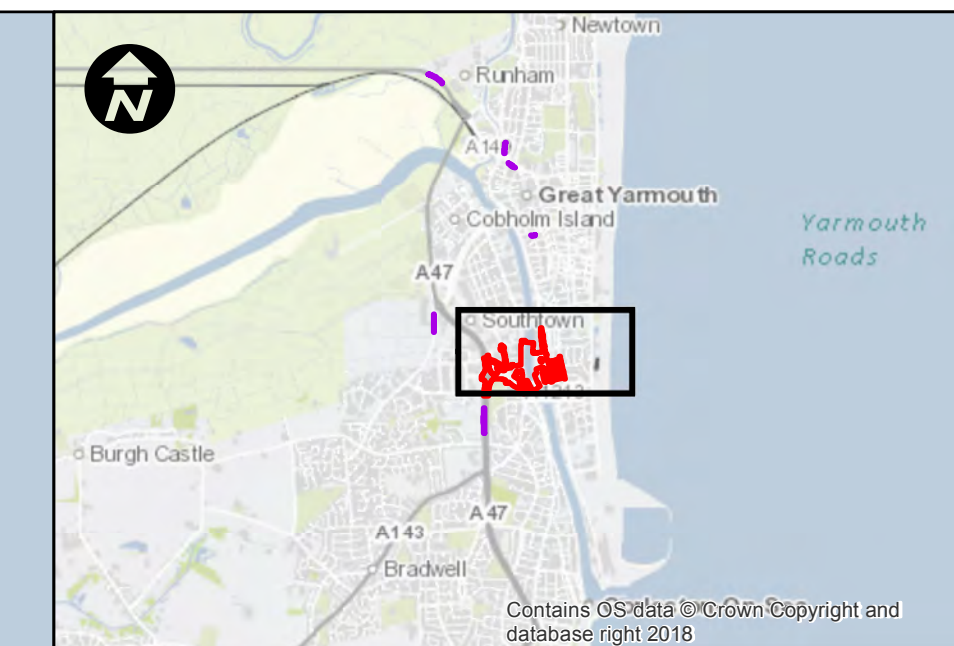
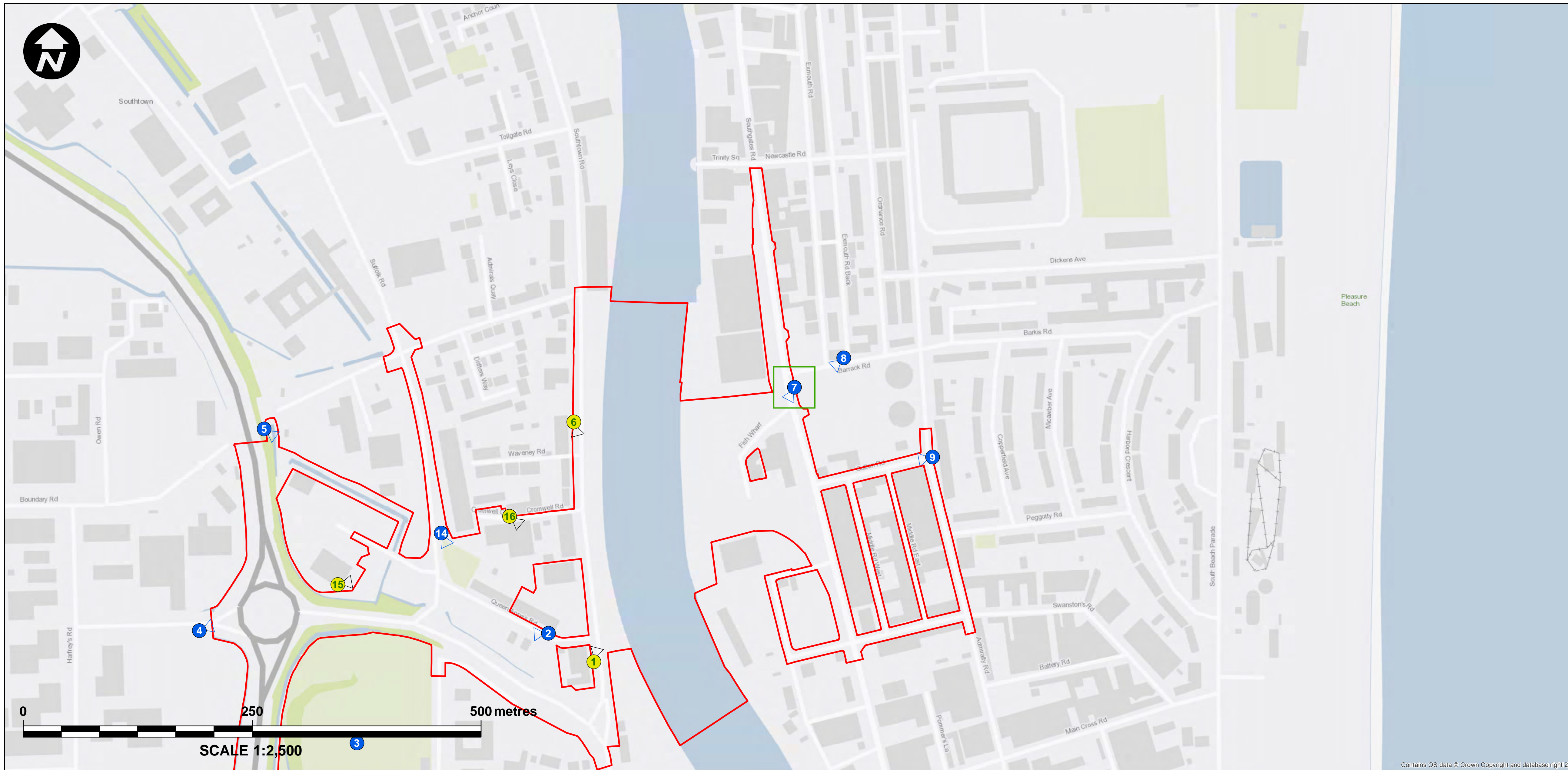
SCALE @ A1 SIZE	DATE	REVISION
1:2,500	24/04/2019	P00

DRAWING NUMBER
 GYTRC-WSP-EGN-XX-DR-EN-2079



VP6

NOT REPRESENTATIVE OF SCALE AND DISTANCE



- Key:**
- Principal Application Site
 - Satellite Application Sites
 - ▶ Viewpoint Location and Direction of View
 - ▶ Photomontage Location and Direction of View
 - Viewpoint shown

Distance to Principal Application Site: 0.000 km
 Bearing of view: 208° from north
 Viewpoint Grid reference: 652624, 306135
 Viewpoint height – 1.6m above AOD
 Date: 11th November 2018
 Camera: Canon 6D Mk II
 Lens: Canon 50mm, F1.4

Mapping reproduced by permission of Ordnance Survey on behalf of HMSO.
 © Crown copyright and database rights 2018 Ordnance Survey 100019340.

REVISION	DRAWN	CHECKED	APPROVED	DATE

Norfolk County Council
 Tom McCabe
 Executive Director of
 Community and Environmental Services
 Norfolk County Council
 County Hall, Martineau Lane
 Norwich NR1 2SG

PROJECT TITLE
**GREAT YARMOUTH
 THIRD RIVER CROSSING**

DRAWING TITLE
 FIGURE 10.4G
 PHOTOSHEETS
 SHEET 7 OF 18
 (REGULATION 5(2)(a))

DRAWING STATUS
 FOR DCO APPLICATION

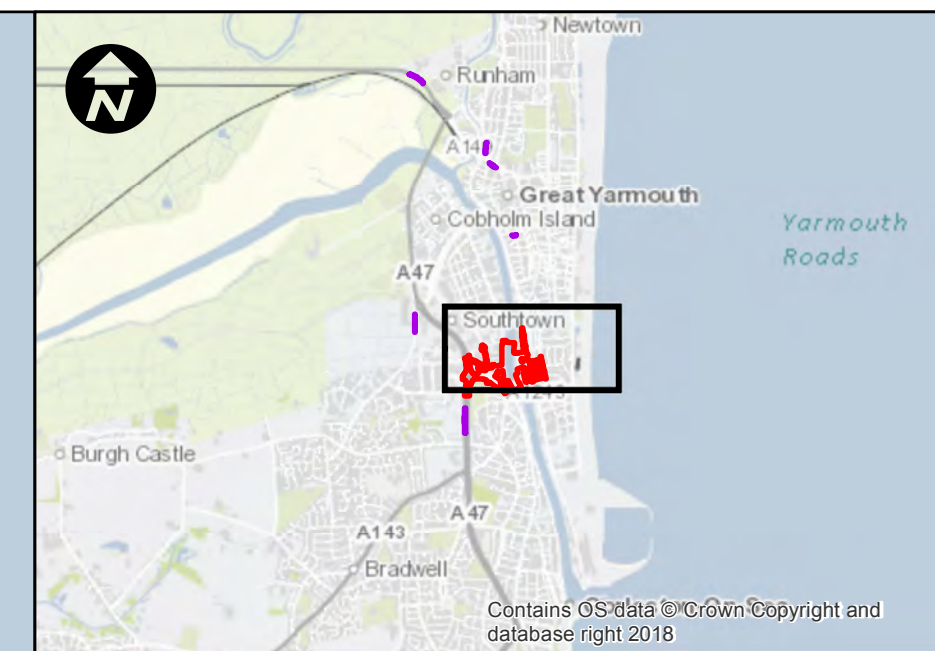
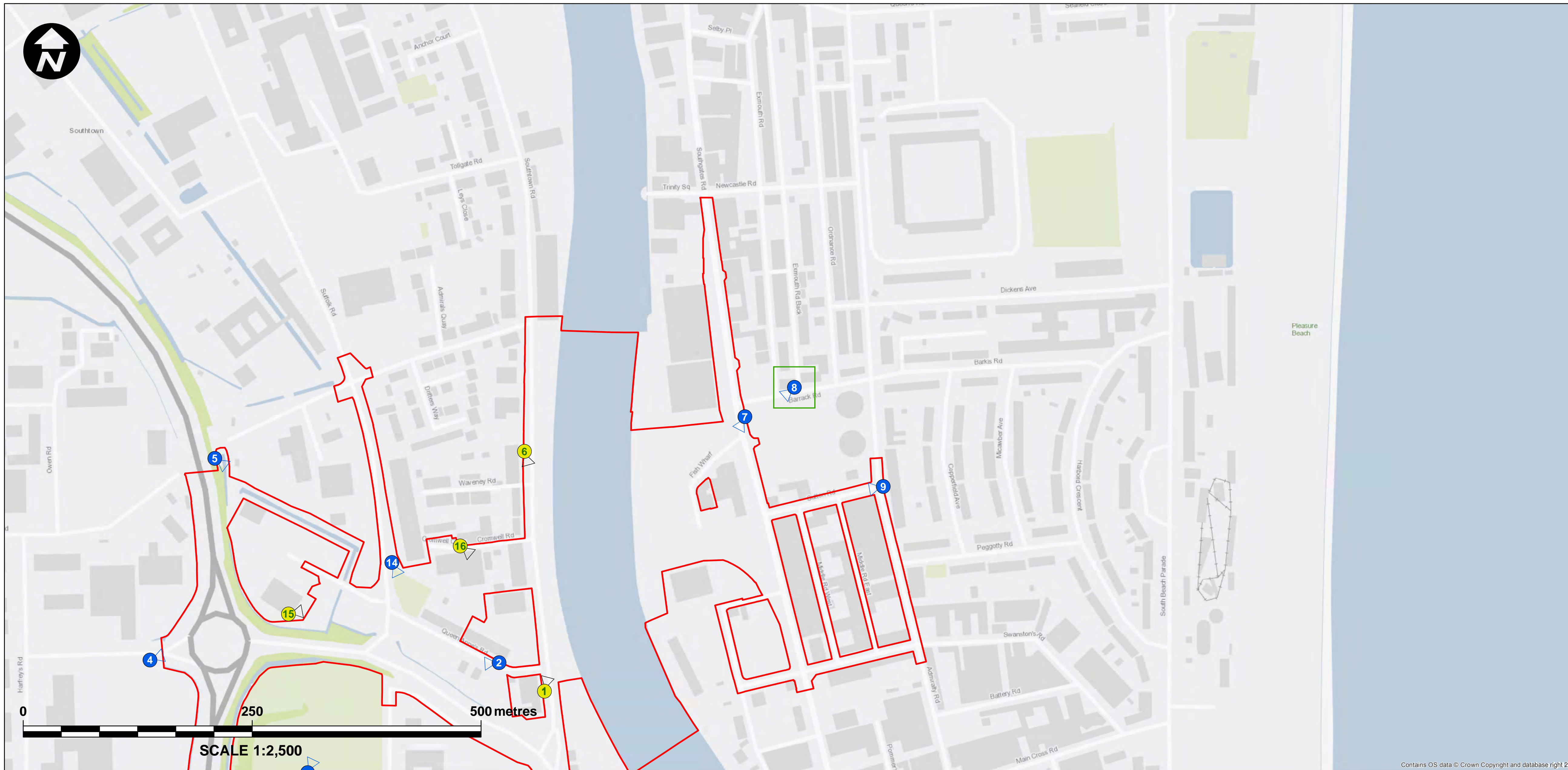
DRAWN	CHECKED	APPROVED	AUTHORISED
DE	PM	JW	MK
SCALE @ A1 SIZE 1:2,500		DATE 24/04/2019	REVISION P00

DRAWING NUMBER
 GYTRC-WSP-EGN-XX-DR-EN-2080



VP7

NOT REPRESENTATIVE OF SCALE AND DISTANCE



- Key:**
- Principal Application Site
 - Satellite Application Sites
 - Viewpoint Location and Direction of View
 - Photomontage Location and Direction of View
 - Viewpoint shown

Distance to Principal Application Site: 0.059 km
 Bearing of view: 230° from north
 Viewpoint Grid reference: 652678, 306167
 Viewpoint height – 1.6m above AOD
 Date: 11th November 2018
 Camera: Canon 6D Mk II
 Lens: Canon 50mm, F1.4

Mapping reproduced by permission of Ordnance Survey on behalf of HMSO.
 © Crown copyright and database rights 2018 Ordnance Survey 100019340.

REVISION	DRAWN	CHECKED	APPROVED	DATE

Norfolk County Council
 Tom McCabe
 Executive Director of
 Community and Environmental Services
 Norfolk County Council
 County Hall, Martineau Lane
 Norwich NR1 2SG

PROJECT TITLE
**GREAT YARMOUTH
 THIRD RIVER CROSSING**

DRAWING TITLE
 FIGURE 10.4H
 PHOTOSHEETS
 SHEET 8 OF 18
 (REGULATION 5(2)(a))

DRAWING STATUS
 FOR DCO APPLICATION

DRAWN	CHECKED	APPROVED	AUTHORISED
DE	PM	JW	MK

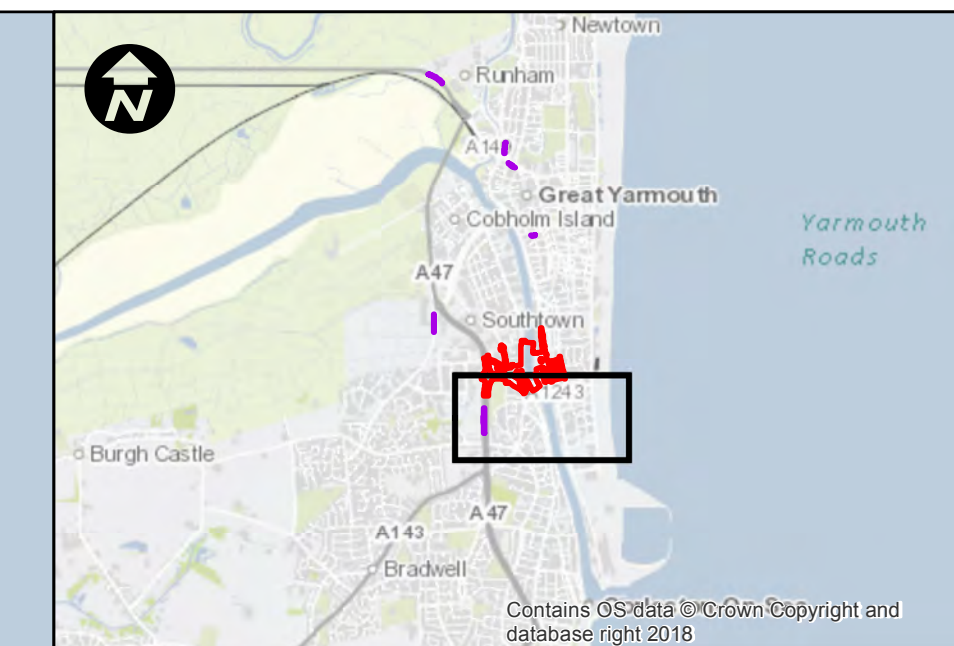
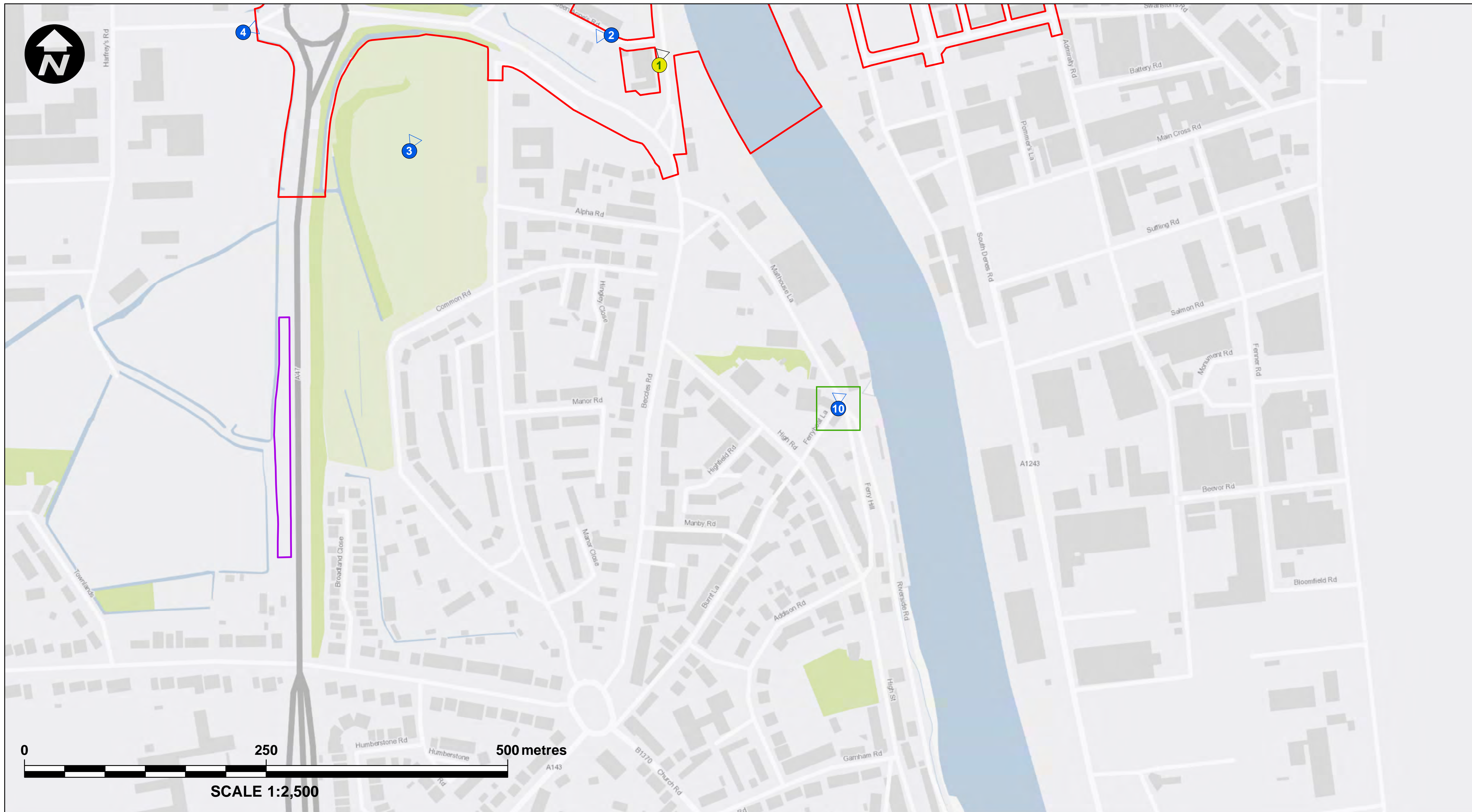
SCALE @ A1 SIZE	DATE	REVISION
1:2,500	24/04/2019	P00

DRAWING NUMBER
 GYTRC-WSP-EGN-XX-DR-EN-2081



VP8

NOT REPRESENTATIVE OF SCALE AND DISTANCE



Key:

- Principal Application Site
- Satellite Application Sites
- ⓘ Viewpoint Location and Direction of View
- ⓘ Photomontage Location and Direction of View
- Viewpoint shown

Distance to Principal Application Site: 0.279 km
 Bearing of view: 5° from north
 Viewpoint Grid reference: 652590, 305480
 Viewpoint height – 1.6m above AOD
 Date: 11th November 2018
 Camera: Canon 6D Mk II
 Lens: Canon 50mm, F1.4

Mapping reproduced by permission of Ordnance Survey on behalf of HMSO.
 © Crown copyright and database rights 2018 Ordnance Survey 100019340.

REVISION	DRAWN	CHECKED	APPROVED	DATE

DESCRIPTION

Norfolk County Council
 Tom McCabe
 Executive Director of
 Community and Environmental Services
 Norfolk County Council
 County Hall, Martineau Lane
 Norwich NR1 2SG

PROJECT TITLE

**GREAT YARMOUTH
 THIRD RIVER CROSSING**

DRAWING TITLE

FIGURE 10.4J
 PHOTOSHEETS
 SHEET 10 OF 18
 (REGULATION 5(2)(a))

DRAWING STATUS

FOR DCO APPLICATION

DRAWN	CHECKED	APPROVED	AUTHORISED
DE	PM	JW	MK

SCALE @ A1 SIZE	DATE	REVISION
1:2,500	24/04/2019	P00

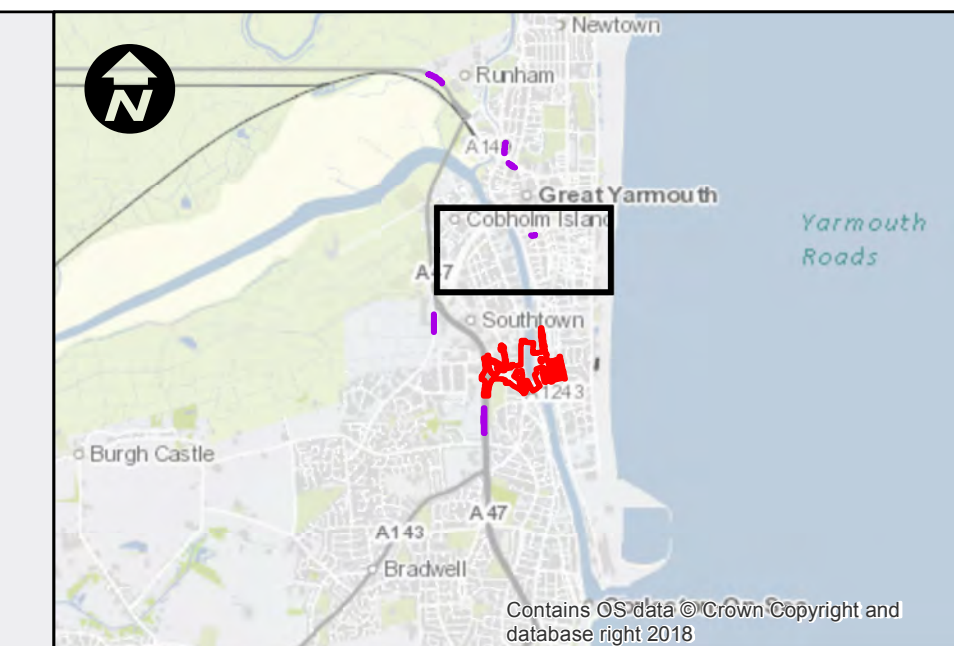
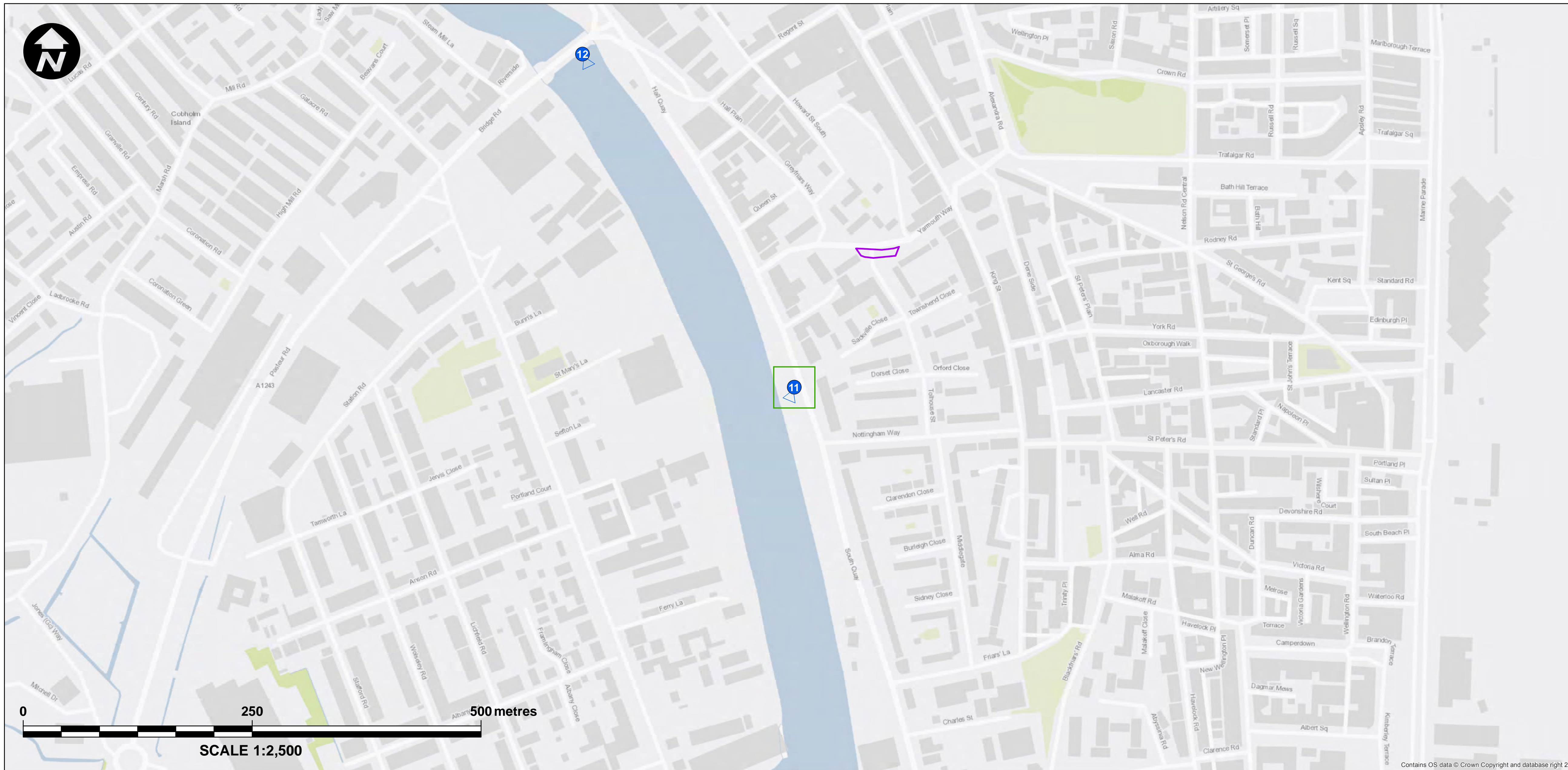
DRAWING NUMBER

GYTRC-WSP-EGN-XX-DR-EN-2083



VP10

NOT REPRESENTATIVE OF SCALE AND DISTANCE



Key:

- Principal Application Site
- Satellite Application Sites
- ⓘ Viewpoint Location and Direction of View
- ⓘ Photomontage Location and Direction of View
- Viewpoint shown

Distance to Principal Application Site: 0.786 km
 Bearing of view: 203° from north
 Viewpoint Grid reference: 652411, 307142
 Viewpoint height – 1.6m above AOD
 Date: 11th November 2018
 Camera: Canon 6D Mk II
 Lens: Canon 50mm, F1.4

Mapping reproduced by permission of Ordnance Survey on behalf of HMSO.
 © Crown copyright and database rights 2018 Ordnance Survey 100019340.

REVISION	DRAWN	CHECKED	APPROVED	DATE

Norfolk County Council
 Tom McCabe
 Executive Director of
 Community and Environmental Services
 Norfolk County Council
 County Hall, Martineau Lane
 Norwich NR1 2SG

PROJECT TITLE
**GREAT YARMOUTH
 THIRD RIVER CROSSING**

DRAWING TITLE
 FIGURE 10.4K
 PHOTOSHEETS
 SHEET 11 OF 18
 (REGULATION 5(2)(a))

DRAWING STATUS
 FOR DCO APPLICATION

DRAWN	CHECKED	APPROVED	AUTHORISED
DE	PM	JW	MK

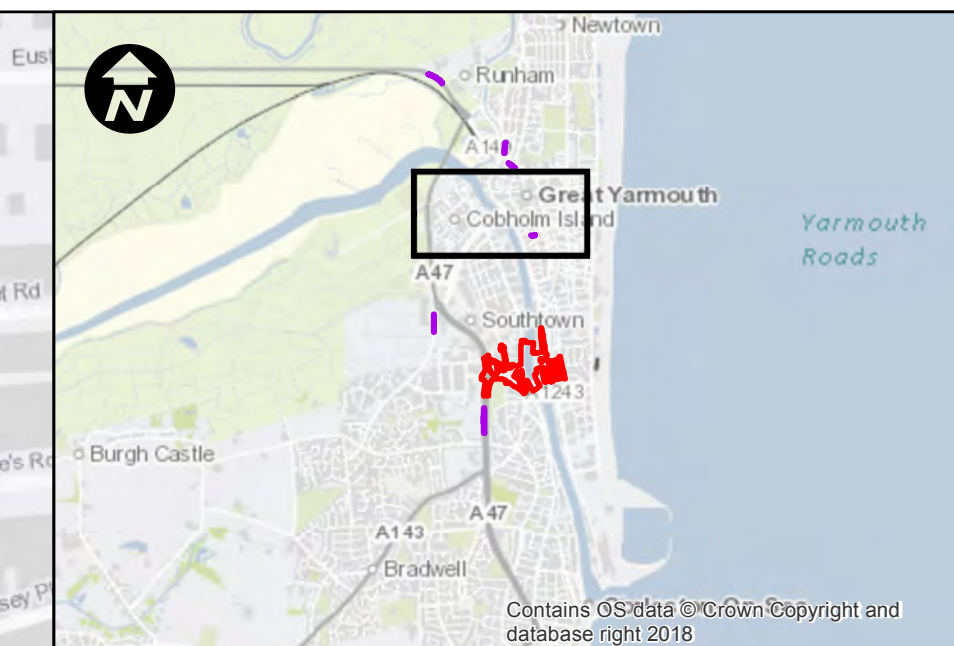
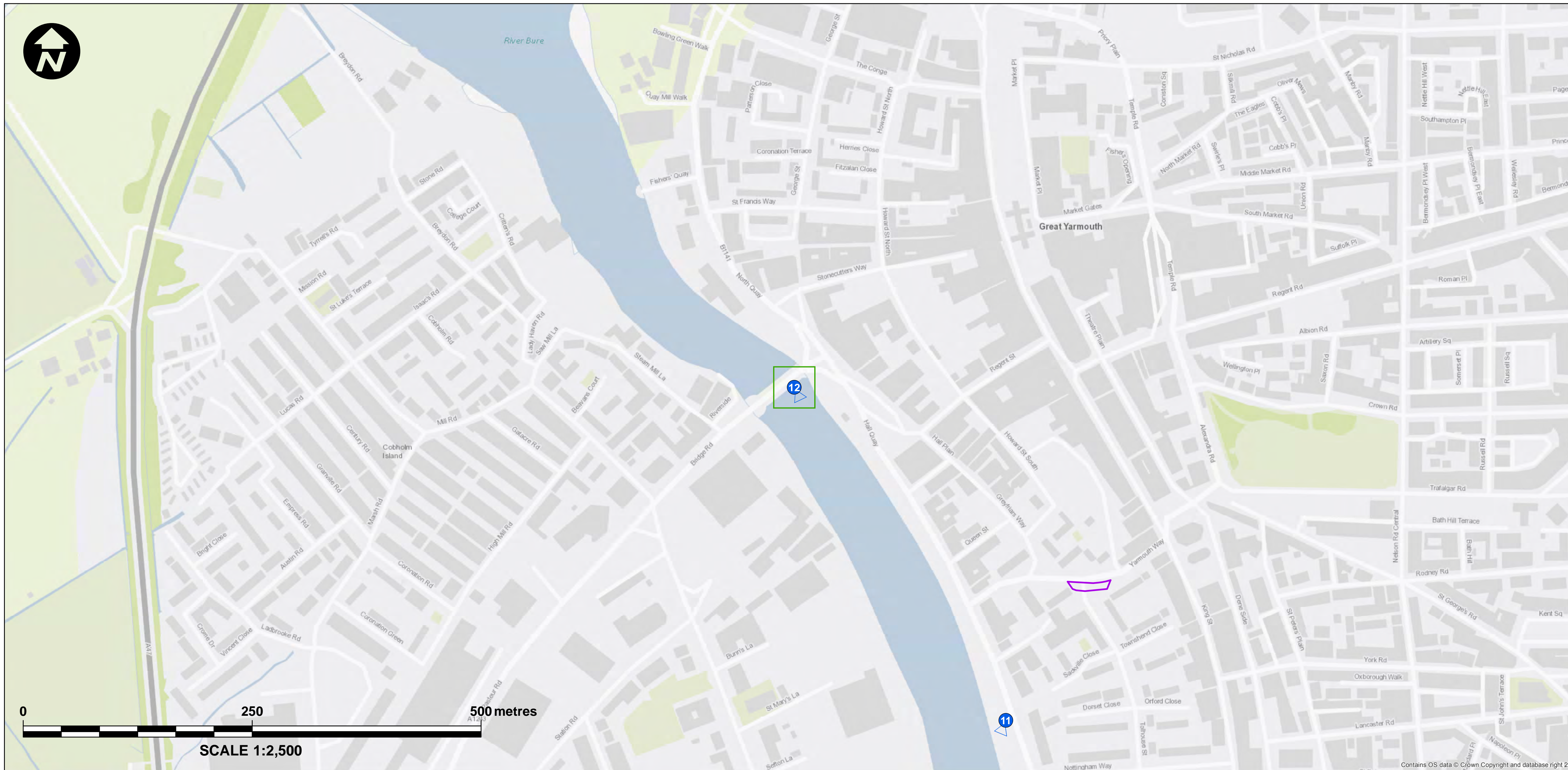
SCALE @ A1 SIZE	DATE	REVISION
1:2,500	24/04/2019	P00

DRAWING NUMBER
 GYTRC-WSP-EGN-XX-DR-EN-2084



VP11

NOT REPRESENTATIVE OF SCALE AND DISTANCE



Key:

- Principal Application Site
- Satellite Application Sites
- ▶ Viewpoint Location and Direction of View
- ▶ Photomontage Location and Direction of View
- Viewpoint shown

Distance to Principal Application Site: 1.199 km
 Bearing of view: 155° from north
 Viewpoint Grid reference: 652180, 307506
 Viewpoint height – 1.6m above AOD
 Date: 11th November 2018
 Camera: Canon 6D Mk II
 Lens: Canon 50mm, F1.4

Mapping reproduced by permission of Ordnance Survey on behalf of HMSO.
 © Crown copyright and database rights 2018 Ordnance Survey 100019340.

REVISION	DRAWN	CHECKED	APPROVED	DATE

DESCRIPTION

Norfolk County Council
 Tom McCabe
 Executive Director of
 Community and Environmental Services
 Norfolk County Council
 County Hall, Martineau Lane
 Norwich NR1 2SG

PROJECT TITLE

**GREAT YARMOUTH
 THIRD RIVER CROSSING**

DRAWING TITLE

FIGURE 10.4L
 PHOTOSHEETS
 SHEET 12 OF 18
 (REGULATION 5(2)(a))

DRAWING STATUS

FOR DCO APPLICATION

DRAWN	CHECKED	APPROVED	AUTHORISED
DE	PM	JW	MK

SCALE @ A1 SIZE	DATE	REVISION
1:2,500	24/04/2019	P00

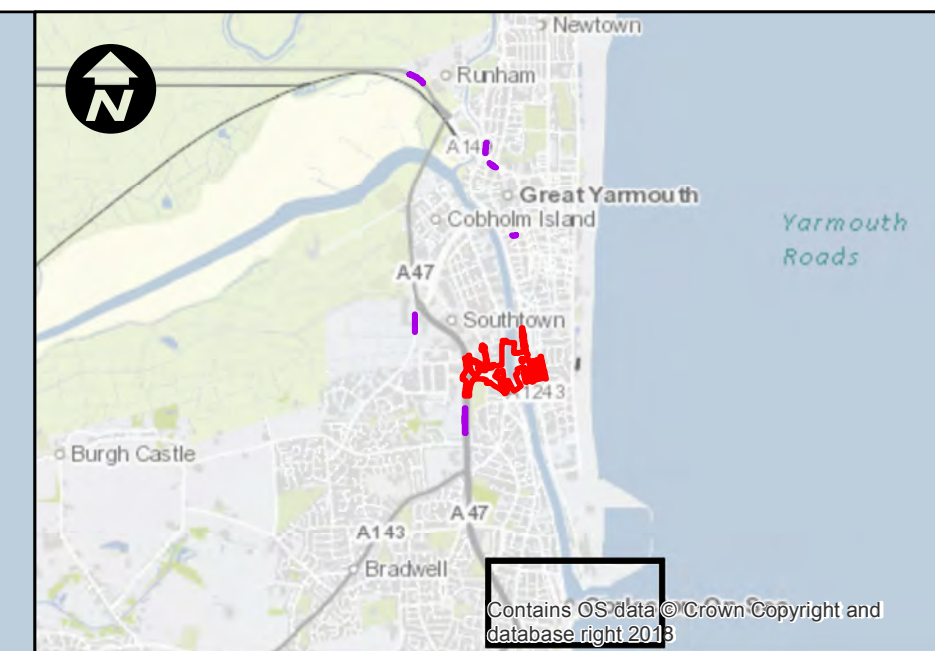
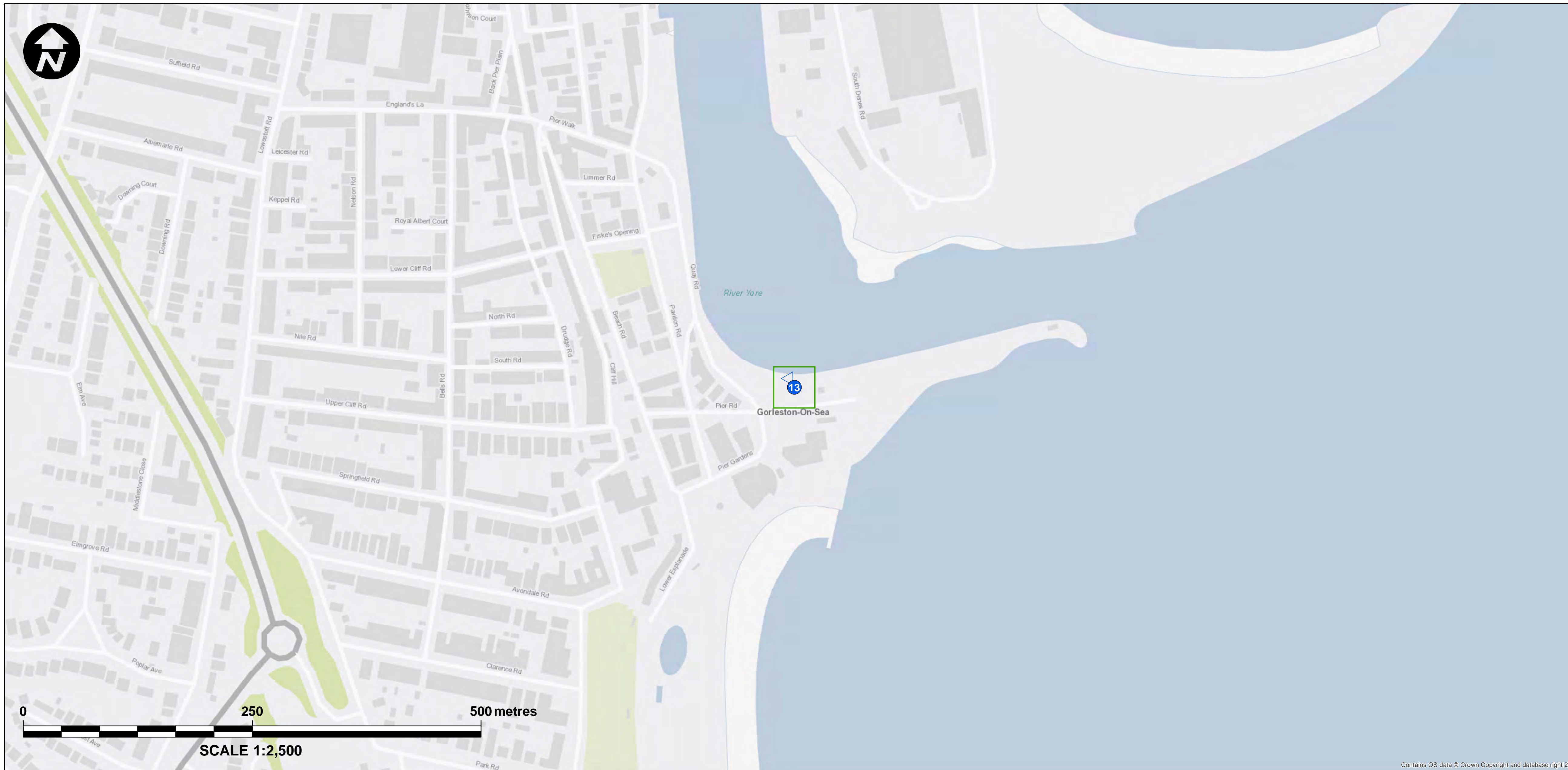
DRAWING NUMBER

GYTRC-WSP-EGN-XX-DR-EN-2085



VP12

NOT REPRESENTATIVE OF SCALE AND DISTANCE



- Key:**
- Principal Application Site
 - Satellite Application Sites
 - Viewpoint Location and Direction of View
 - Photomontage Location and Direction of View
 - Viewpoint shown

Distance to Principal Application Site: 2.19 km
 Bearing of view: 330° from north
 Viewpoint Grid reference: 653110, 303641
 Viewpoint height – 1.6m above AOD
 Date: 11th November 2018
 Camera: Canon 6D Mk ii
 Lens: Canon 50mm, F1.4

Mapping reproduced by permission of Ordnance Survey on behalf of HMSO.
 © Crown copyright and database rights 2018 Ordnance Survey 100019340.

REVISION	DRAWN	CHECKED	APPROVED	DATE

Norfolk County Council
 Tom McCabe
 Executive Director of
 Community and Environmental Services
 Norfolk County Council
 County Hall, Martineau Lane
 Norwich NR1 2SG

PROJECT TITLE
**GREAT YARMOUTH
 THIRD RIVER CROSSING**

DRAWING TITLE
 FIGURE 10.4M
 PHOTOSHEETS
 SHEET 13 OF 18
 (REGULATION 5(2)(a))

DRAWING STATUS
 FOR DCO APPLICATION

DRAWN	CHECKED	APPROVED	AUTHORISED
DE	PM	JW	MK

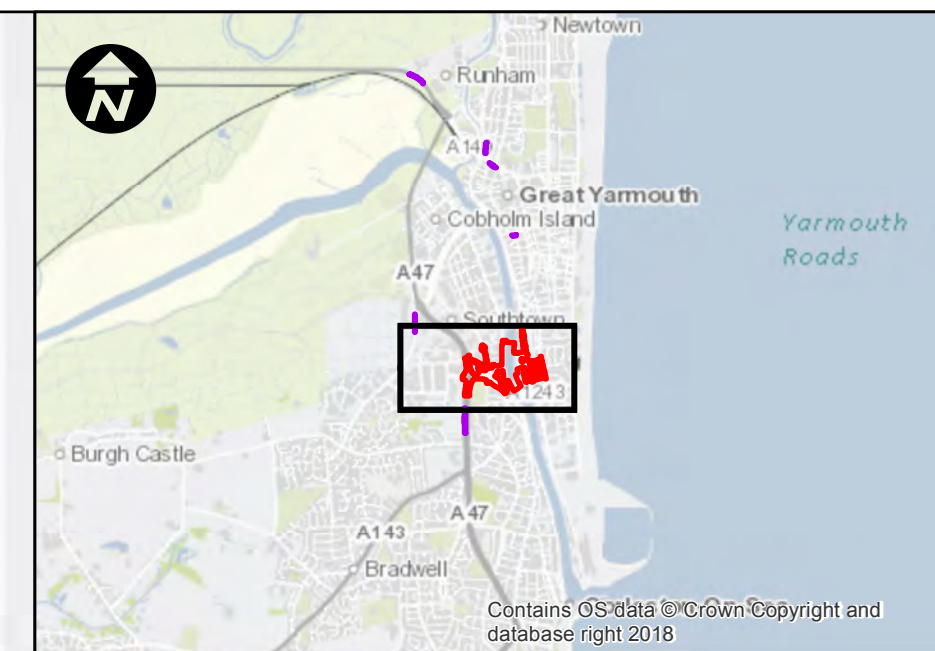
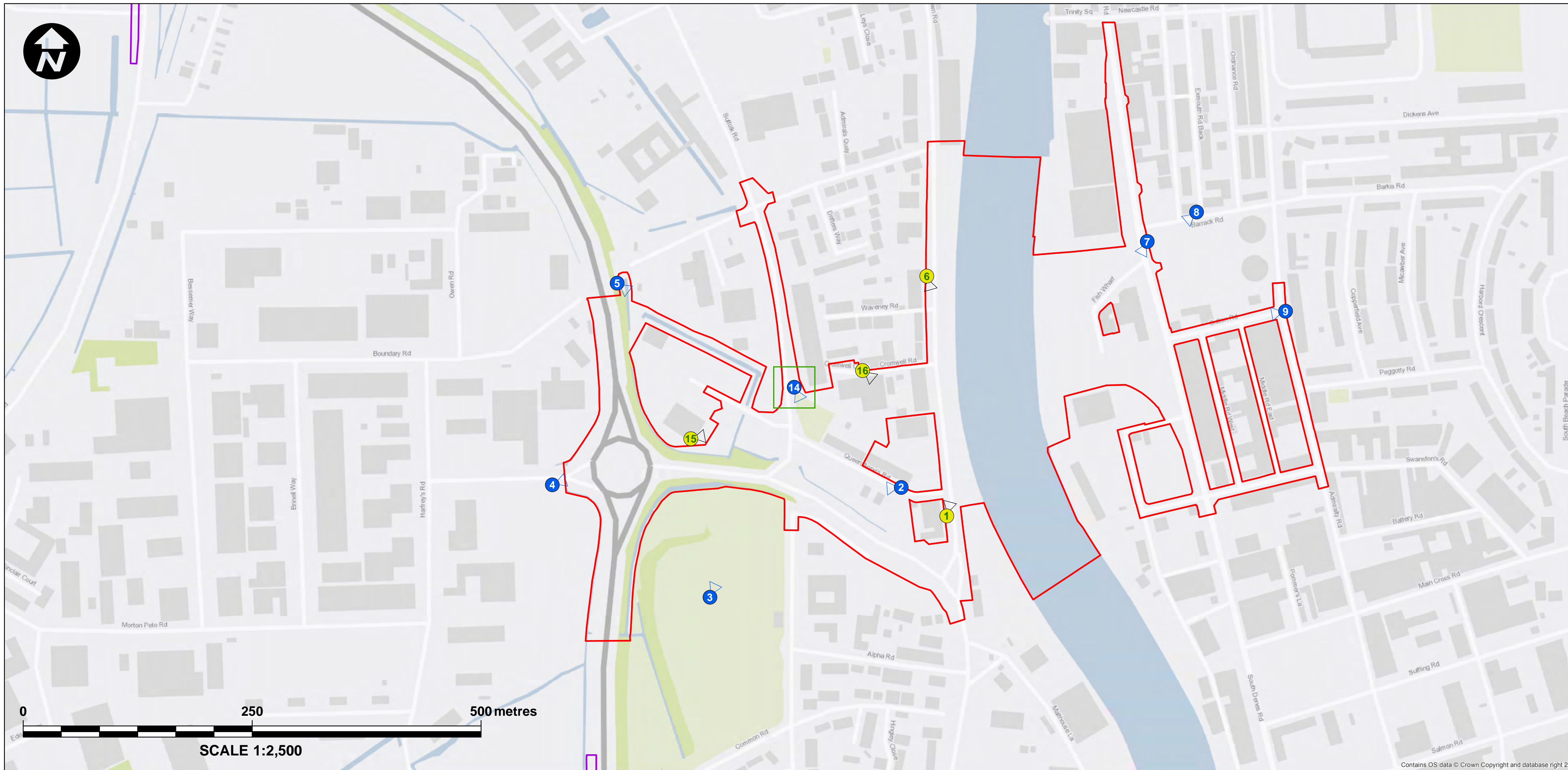
SCALE @ A1 SIZE	DATE	REVISION
1:2,500	24/04/2019	P00

DRAWING NUMBER
 GYTRC-WSP-EGN-XX-DR-EN-2086



VP13

NOT REPRESENTATIVE OF SCALE AND DISTANCE



- Key:**
- Principal Application Site
 - Satellite Application Sites
 - ▶ Viewpoint Location and Direction of View
 - ▶ Photomontage Location and Direction of View
 - Viewpoint shown

Distance to Principal Application Site: 0.000 km
 Bearing of view: 155° from north
 Viewpoint Grid reference: 652239, 305976
 Viewpoint height – 1.6m above AOD
 Date: 11th November 2018
 Camera: Canon 6D Mk II
 Lens: Canon 50mm, F1.4

Mapping reproduced by permission of Ordnance Survey on behalf of HMSO.
 © Crown copyright and database rights 2018 Ordnance Survey 100019340.

REVISION	DRAWN	CHECKED	APPROVED	DATE

Norfolk County Council
 Tom McCabe
 Executive Director of
 Community and Environmental Services
 Norfolk County Council
 County Hall, Martineau Lane
 Norwich NR1 2SG

PROJECT TITLE
**GREAT YARMOUTH
 THIRD RIVER CROSSING**

DRAWING TITLE
 FIGURE 10.4N
 PHOTOSHEETS
 SHEET 14 OF 18
 (REGULATION 5(2)(a))

DRAWING STATUS
 FOR DCO APPLICATION

DRAWN	CHECKED	APPROVED	AUTHORISED
DE	PM	JW	MK

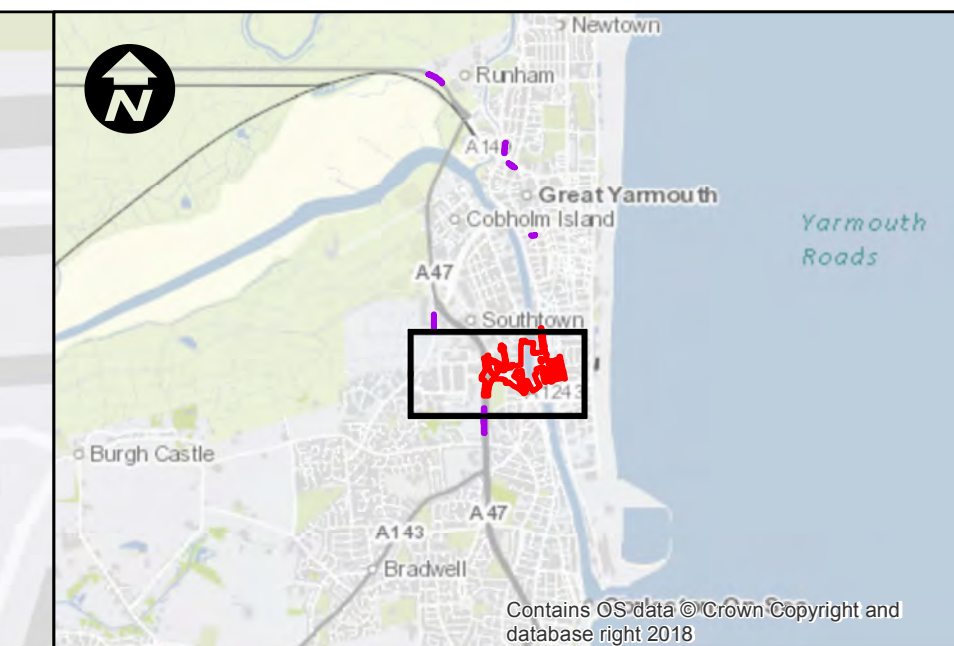
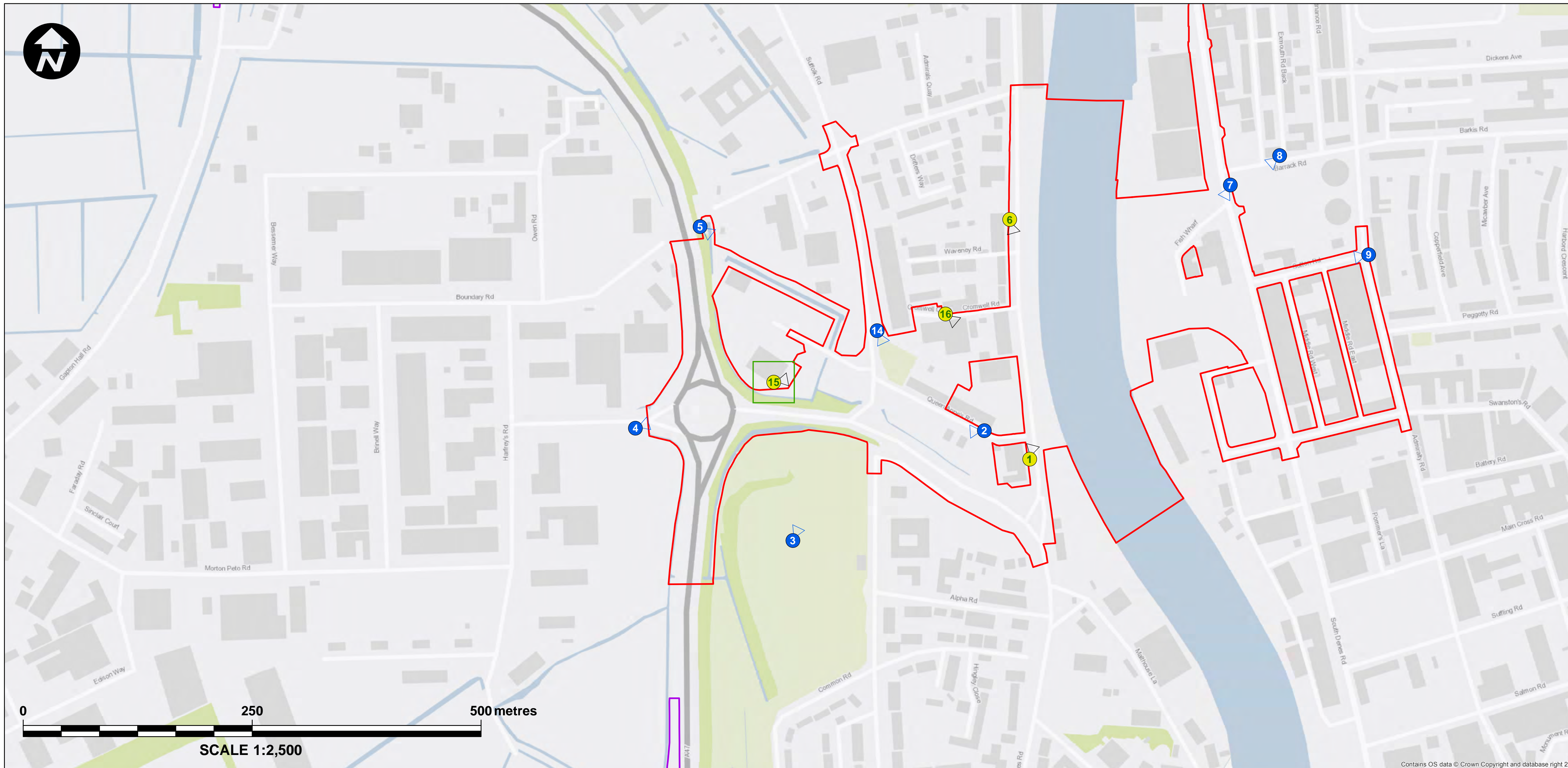
SCALE @ A1 SIZE	DATE	REVISION
1:2,500	24/04/2019	P00

DRAWING NUMBER
 GYTRC-WSP-EGN-XX-DR-EN-2087



VP14

NOT REPRESENTATIVE OF SCALE AND DISTANCE



- Key:**
- Principal Application Site
 - Satellite Application Sites
 - Viewpoint Location and Direction of View
 - Photomontage Location and Direction of View
 - Viewpoint shown

Distance to Principal Application Site: 0.000 km
 Bearing of view: 80° from north
 Viewpoint Grid reference: 652148, 305914
 Viewpoint height – 1.6m above AOD
 Date: 11th November 2018
 Camera: Canon 6D Mk II
 Lens: Canon 50mm, F1.4

Mapping reproduced by permission of Ordnance Survey on behalf of HMSO.
 © Crown copyright and database rights 2018 Ordnance Survey 100019340.

REVISION	DRAWN	CHECKED	APPROVED	DATE

Norfolk County Council
 Tom McCabe
 Executive Director of
 Community and Environmental Services
 Norfolk County Council
 County Hall, Martineau Lane
 Norwich NR1 2SG

PROJECT TITLE
**GREAT YARMOUTH
 THIRD RIVER CROSSING**

DRAWING TITLE
 FIGURE 10.40
 PHOTOSHEETS
 SHEET 15 OF 18
 (REGULATION 5(2)(a))

DRAWING STATUS
 FOR DCO APPLICATION

DRAWN	CHECKED	APPROVED	AUTHORISED
DE	PM	JW	MK

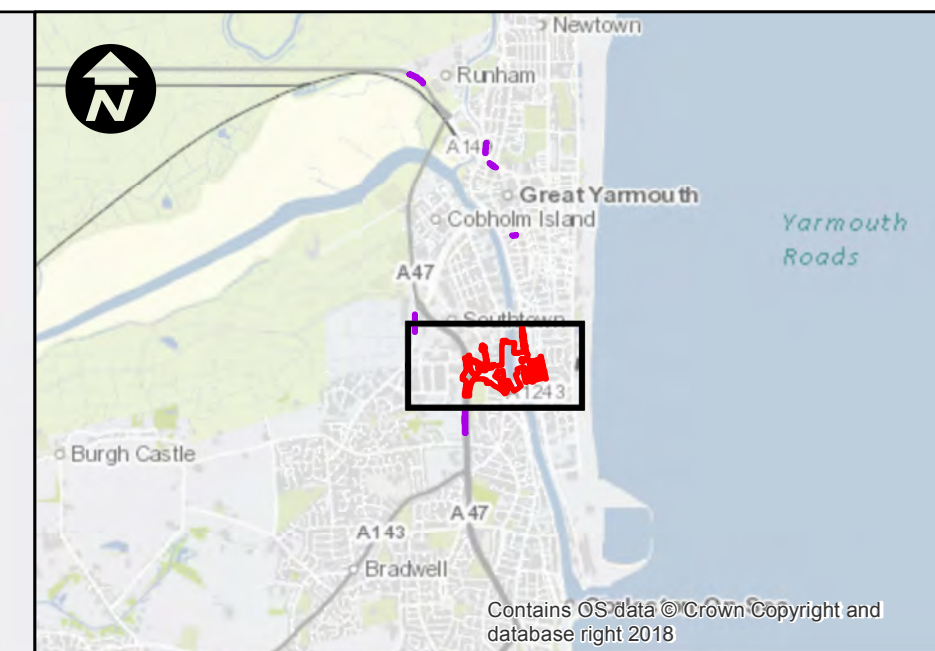
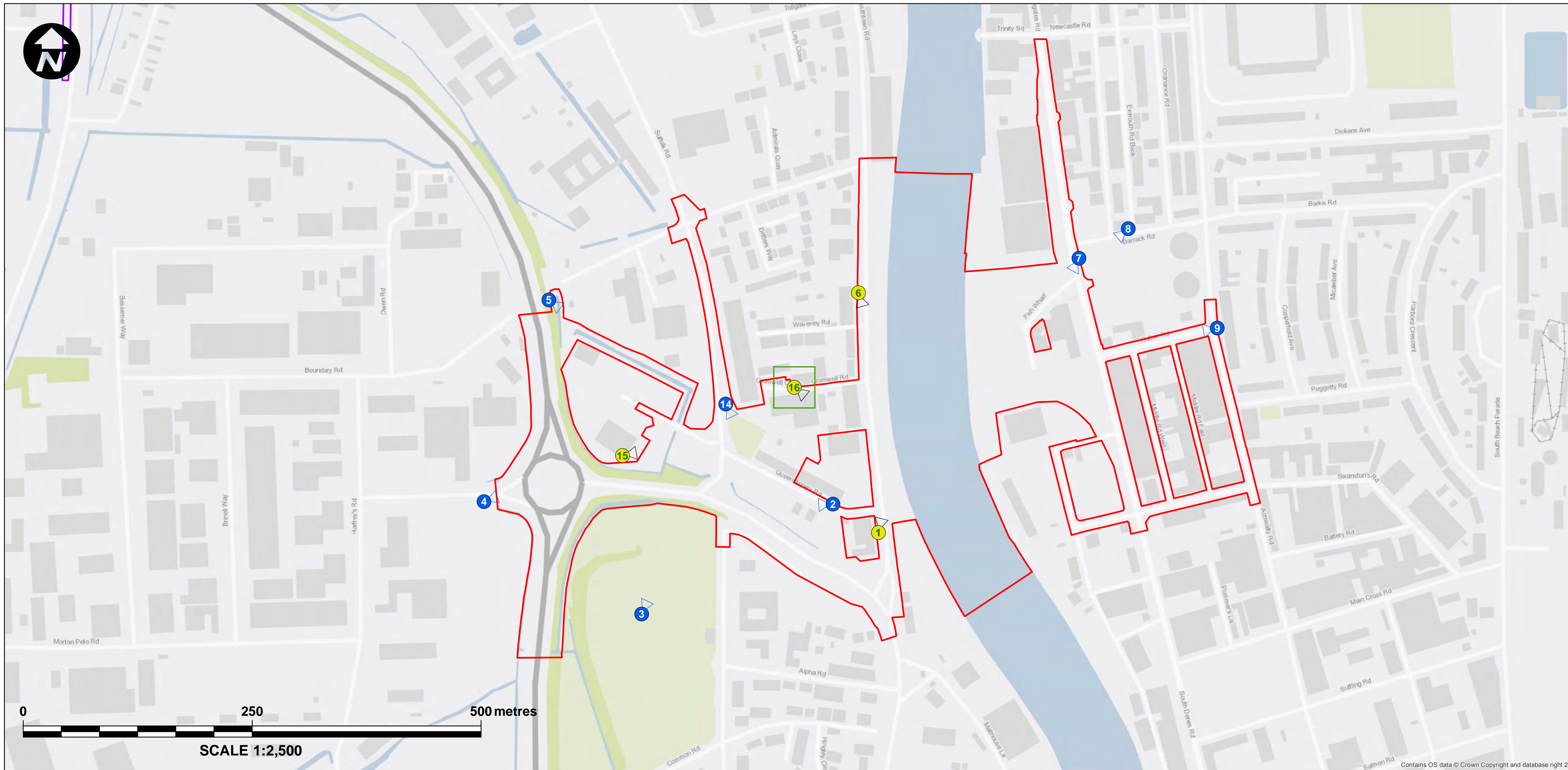
SCALE @ A1 SIZE	DATE	REVISION
1:2,500	24/04/2019	P00

DRAWING NUMBER
 GYTRC-WSP-EGN-XX-DR-EN-2088



VP15

NOT REPRESENTATIVE OF SCALE AND DISTANCE



- Key:**
- Principal Application Site
 - Satellite Application Sites
 - Viewpoint Location and Direction of View
 - Photomontage Location and Direction of View
 - Viewpoint shown

Distance to Principal Application Site: 0.0002 km
 Bearing of view: 130° from north
 Viewpoint Grid reference: 652313, 305994
 Viewpoint height – 1.6m above AOD
 Date: 11th November 2018
 Camera: Canon 6D Mk II
 Lens: Canon 50mm, F1.4

Mapping reproduced by permission of Ordnance Survey on behalf of HMSO.
 © Crown copyright and database rights 2018 Ordnance Survey 100019340.

REVISION	DRAWN	CHECKED	APPROVED	DATE

Norfolk County Council
 Tom McCabe
 Executive Director of
 Community and Environmental Services
 Norfolk County Council
 County Hall, Martineau Lane
 Norwich NR1 2SG

PROJECT TITLE
**GREAT YARMOUTH
 THIRD RIVER CROSSING**

DRAWING TITLE
 FIGURE 10.4P
 PHOTOSHEETS
 SHEET 16 OF 18
 (REGULATION 5(2)(a))

DRAWING STATUS
 FOR DCO APPLICATION

DRAWN	CHECKED	APPROVED	AUTHORISED
DE	PM	JW	MK

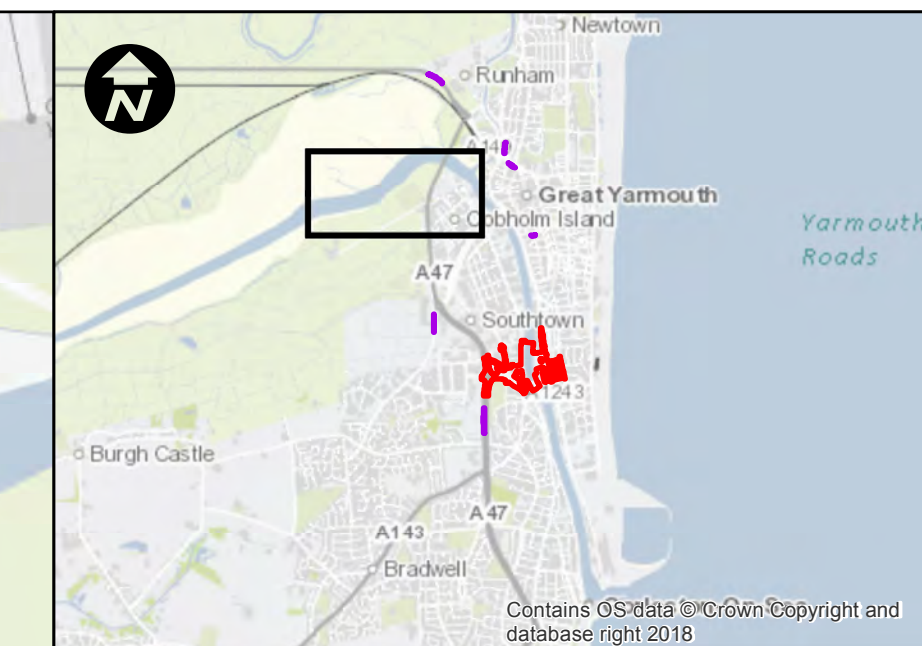
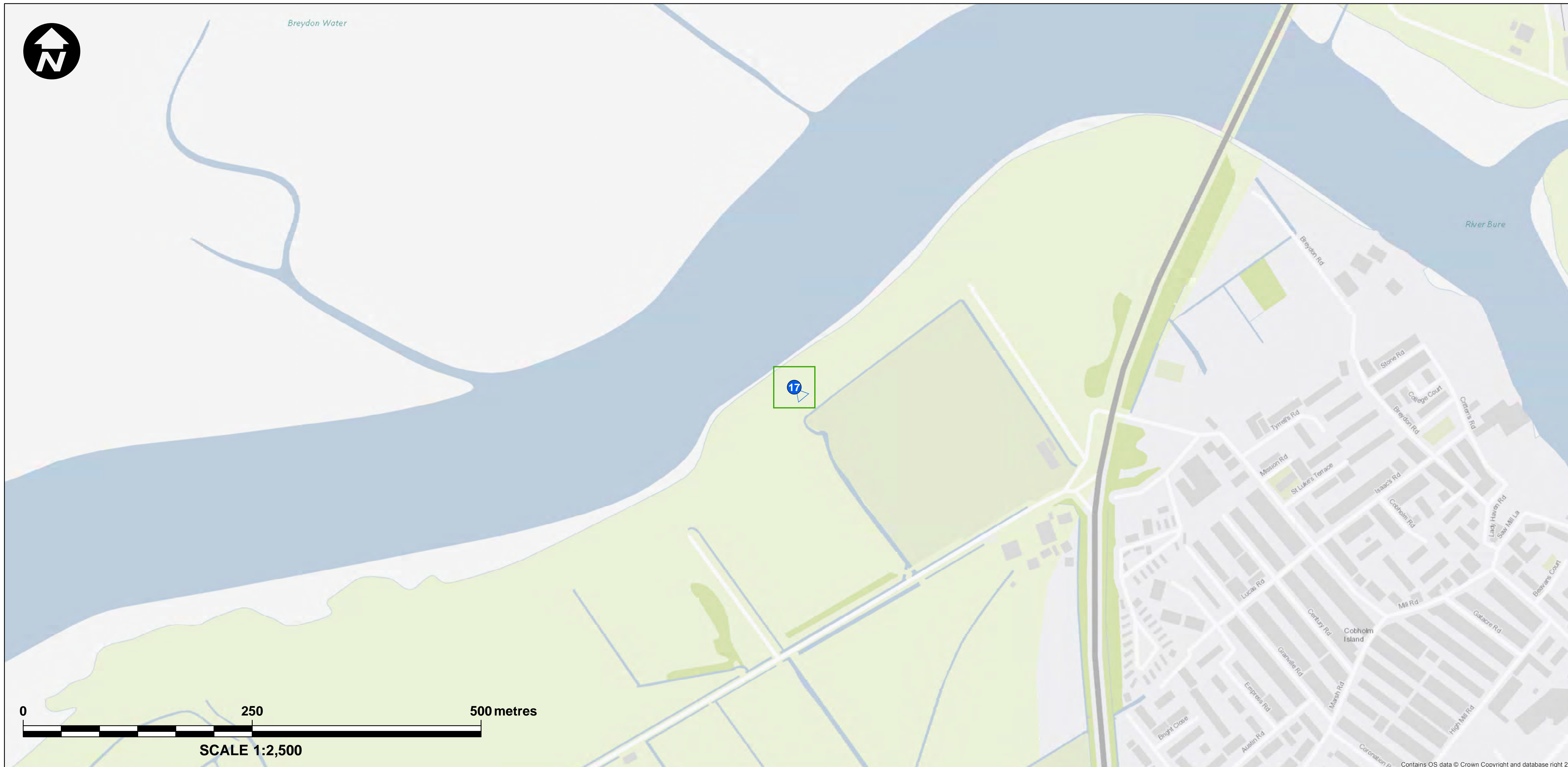
SCALE @ A1 SIZE	DATE	REVISION
1:2,500	24/04/2019	P00

DRAWING NUMBER
 GYTRC-WSP-EGN-XX-DR-EN-2089



VP16

NOT REPRESENTATIVE OF SCALE AND DISTANCE



Key:

- Principal Application Site
- Satellite Application Sites
- Viewpoint Location and Direction of View
- Photomontage Location and Direction of View
- Viewpoint shown

Distance to Principal Application Site: 1.836 km
 Bearing of view: 141° from north
 Viewpoint Grid reference: 651131, 307706
 Viewpoint height – 1.6m above AOD
 Date: 11th November 2018
 Camera: Canon EOS 400D
 Lens: Telephoto set at 31mm

Mapping reproduced by permission of Ordnance Survey on behalf of HMSO.
 © Crown copyright and database rights 2018 Ordnance Survey 100019340.

REVISION	DRAWN	CHECKED	APPROVED	DATE

Norfolk County Council
 Tom McCabe
 Executive Director of
 Community and Environmental Services
 Norfolk County Council
 County Hall, Martineau Lane
 Norwich NR1 2SG

PROJECT TITLE
**GREAT YARMOUTH
 THIRD RIVER CROSSING**

DRAWING TITLE
 FIGURE 10.4Q
 PHOTOSHEETS
 SHEET 17 OF 18
 (REGULATION 5(2)(a))

DRAWING STATUS
 FOR DCO APPLICATION

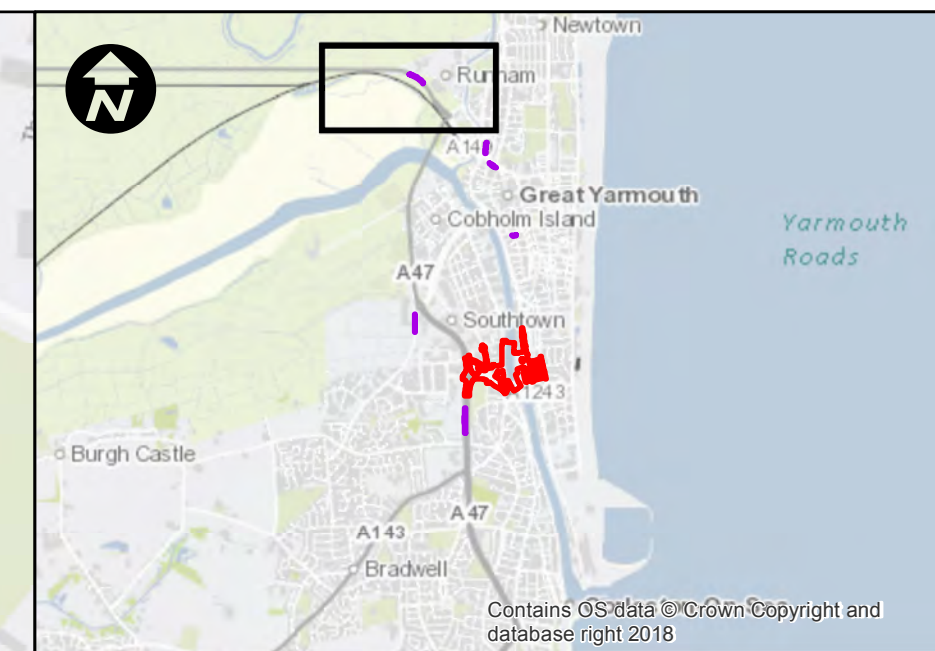
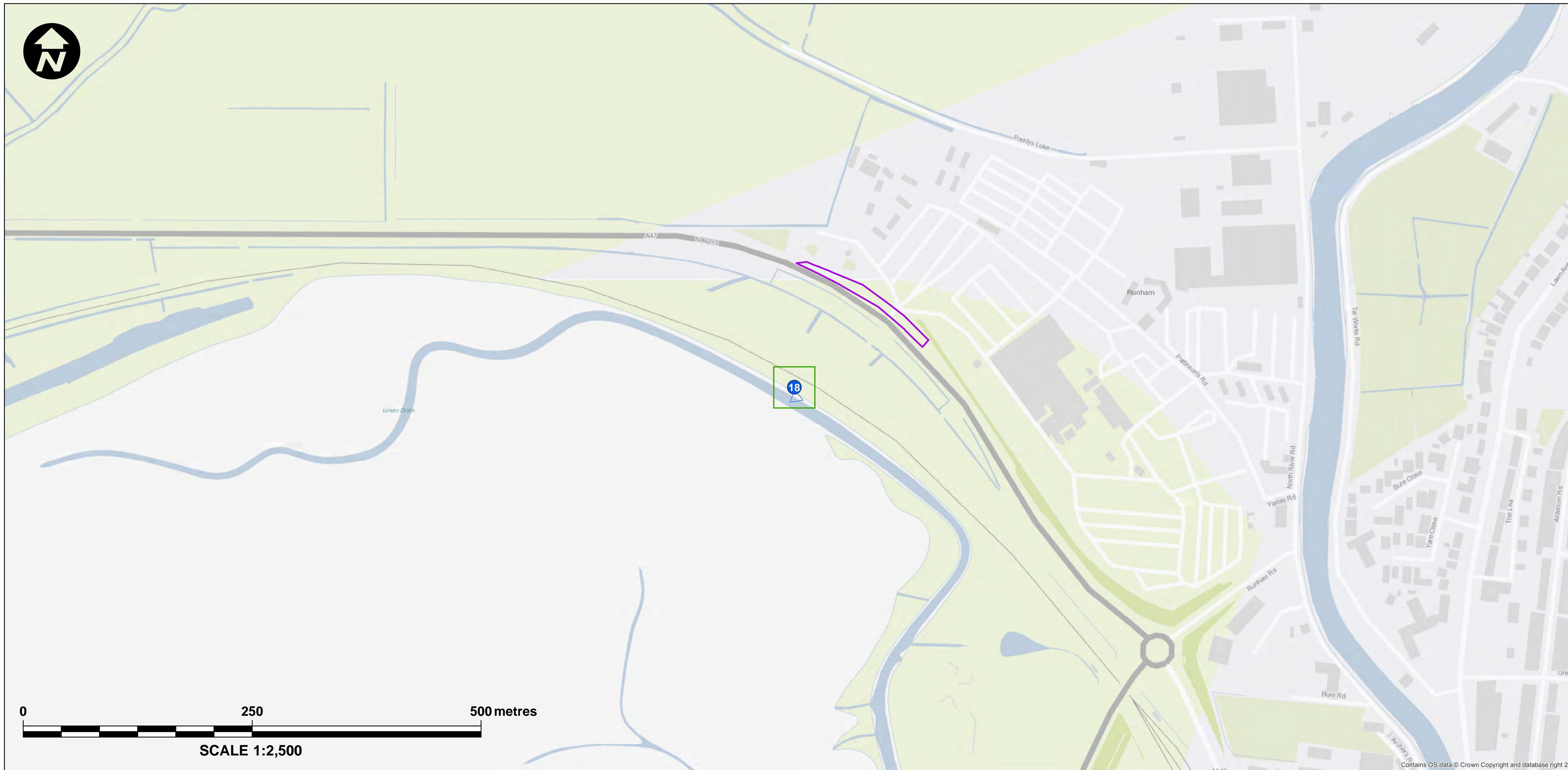
DRAWN DE	CHECKED PM	APPROVED JW	AUTHORISED MK
SCALE @ A1 SIZE 1:2,500	DATE 25/04/2019	REVISION P00	

DRAWING NUMBER
 GYTRC-WSP-EGN-XX-DR-EN-2090



VP17

NOT REPRESENTATIVE OF SCALE AND DISTANCE



- Key:**
- Principal Application Site
 - Satellite Application Sites
 - Viewpoint Location and Direction of View
 - Photomontage Location and Direction of View
 - Viewpoint shown

Distance to Principal Application Site: 2.628 km
 Bearing of view: 172° from north
 Viewpoint Grid reference: 651459, 308753
 Viewpoint height – 1.6m above AOD
 Date: 11th November 2018
 Camera: Canon EOS 400D
 Lens: Telephoto set at 31mm

Mapping reproduced by permission of Ordnance Survey on behalf of HMSO.
 © Crown copyright and database rights 2018 Ordnance Survey 100019340.

REVISION	DRAWN	CHECKED	APPROVED	DATE

Norfolk County Council
 Tom McCabe
 Executive Director of
 Community and Environmental Services
 Norfolk County Council
 County Hall, Martineau Lane
 Norwich NR1 2SG

PROJECT TITLE
**GREAT YARMOUTH
 THIRD RIVER CROSSING**

DRAWING TITLE
 FIGURE 10.4R
 PHOTOSHEETS
 SHEET 18 OF 18
 (REGULATION 5(2)(a))

DRAWING STATUS
 FOR DCO APPLICATION

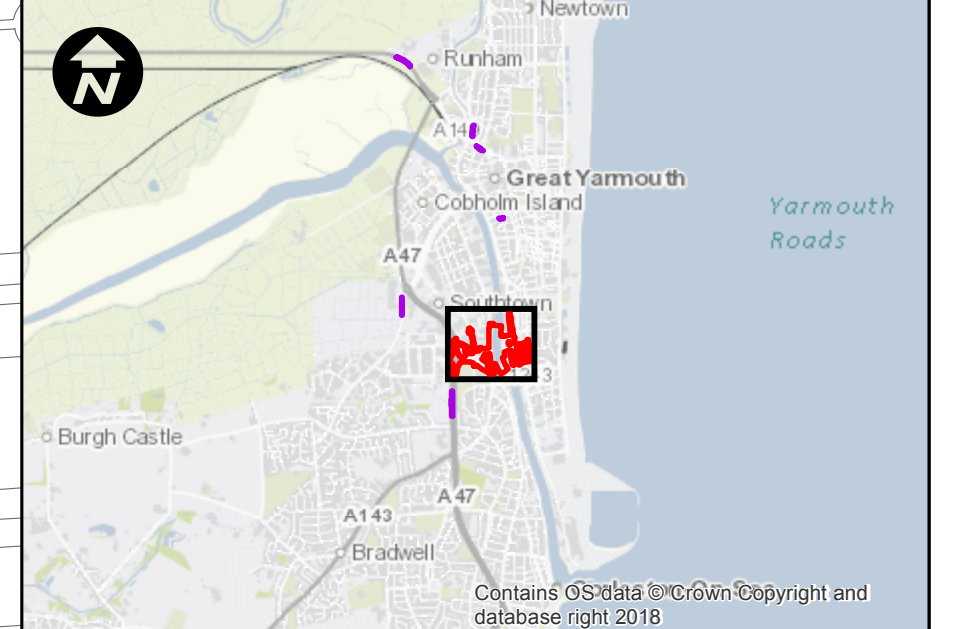
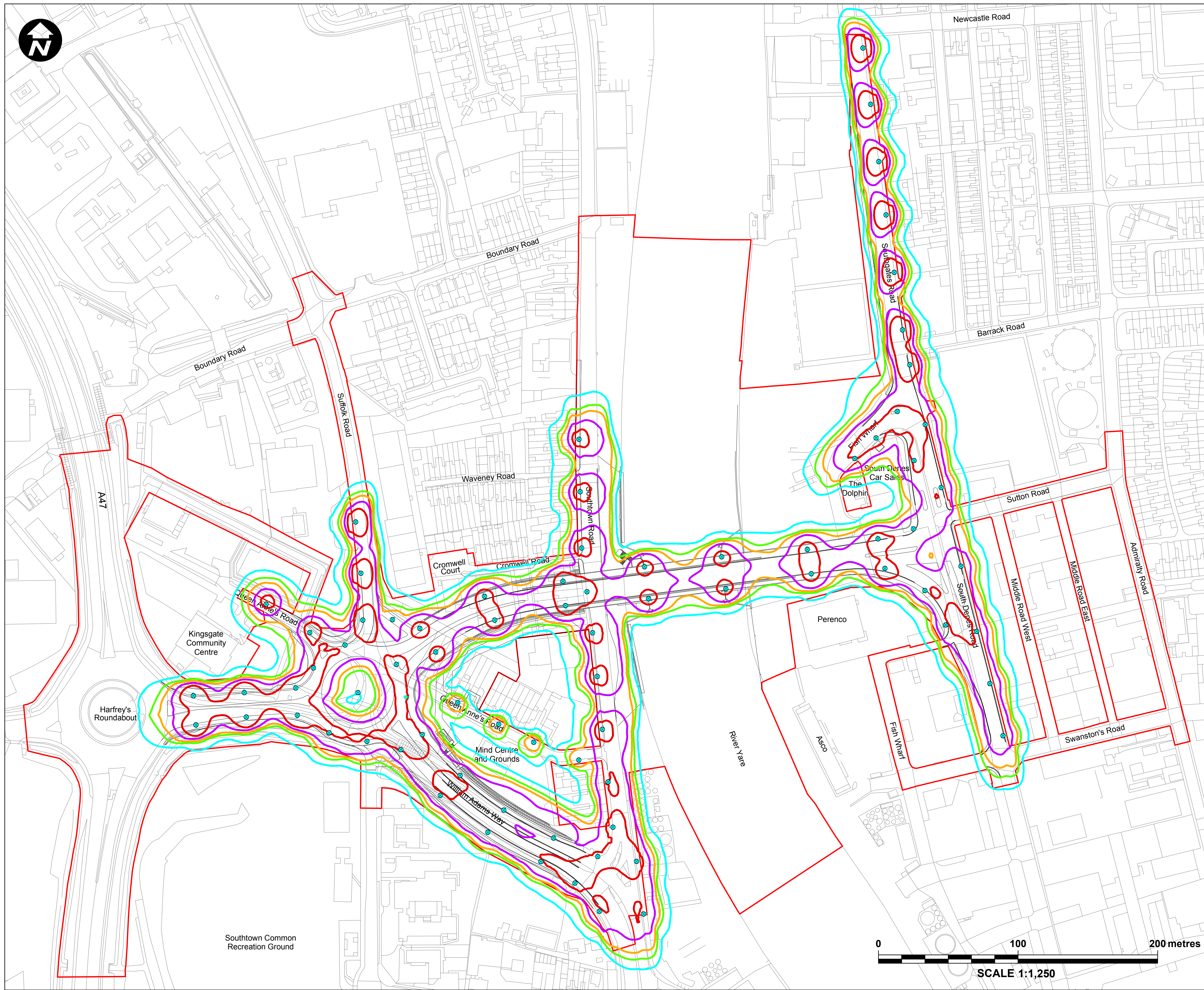
DRAWN	CHECKED	APPROVED	AUTHORISED
DE	PM	JW	MK
SCALE @ A1 SIZE 1:2,500		DATE 24/04/2019	REVISION P00

DRAWING NUMBER
 GYTRC-WSP-EGN-XX-DR-EN-2091



VP18

NOT REPRESENTATIVE OF SCALE AND DISTANCE



Key:

- Principal Application Site
- Satellite Application Sites
- General Arrangement
- ⊗ Indicative New Lighting Column
- 20.0 lux
- 10.0 lux
- 5.0 lux
- 3.0 lux
- 1.0 lux

NOTES:

- The scheme shown on this plan will be subject to detailed design development in accordance with the terms of the Development Consent Order.
- Indicative lighting design shown accords with BS5489-1:2013 and BSEN 13201-2:2003.

Mapping reproduced by permission of Ordnance Survey on behalf of HMSO.
© Crown copyright and database rights 2018 Ordnance Survey 100019340.

REVISION	DRAWN	CHECKED	APPROVED	DATE

Norfolk County Council
Tom McCabe
Executive Director of
Community and Environmental Services
Norfolk County Council
County Hall, Martineau Lane
Norwich NR1 2SG

PROJECT TITLE
**GREAT YARMOUTH
THIRD RIVER CROSSING**

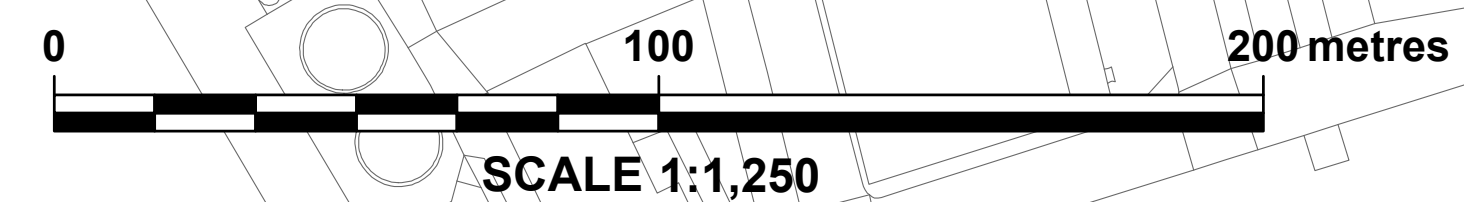
DRAWING TITLE
**FIGURE 10.5
ISOLUX CONTOURS PLAN
(REGULATION 5(2)(a))**

DRAWING STATUS
FOR DCO APPLICATION

DRAWN	CHECKED	APPROVED	AUTHORISED
DE	PM	JW	MK

SCALE @ A1 SIZE	DATE	REVISION
1:1,250	25/04/2019	P00

DRAWING NUMBER
GYTRC-WSP-EGN-XX-DR-EN-2092



Southtown Common
Recreation Ground