

# **Great Yarmouth Third River Crossing**

## **Application for Development Consent Order**

---

---

### **Document 6.3: Environmental Statement**

### **Volume III: ES Figures –**

### **Chapter 11**

---

**Planning Act 2008**

**The Infrastructure Planning (Applications: Prescribed Forms and Procedure) Regulations 2009 (as amended) (“APFP”)**

APFP regulation Number: 5(2)(a)

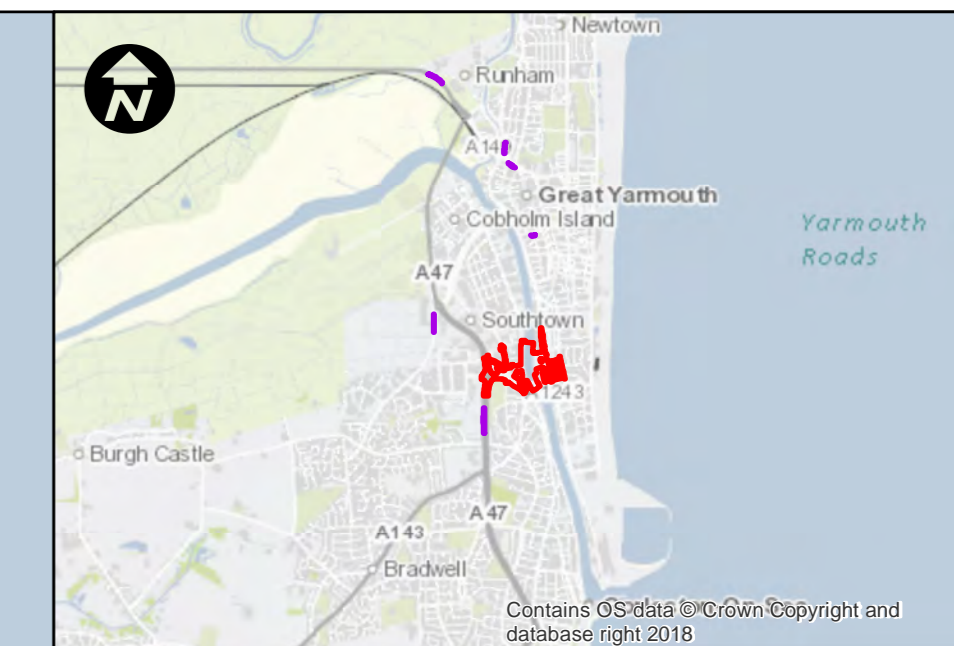
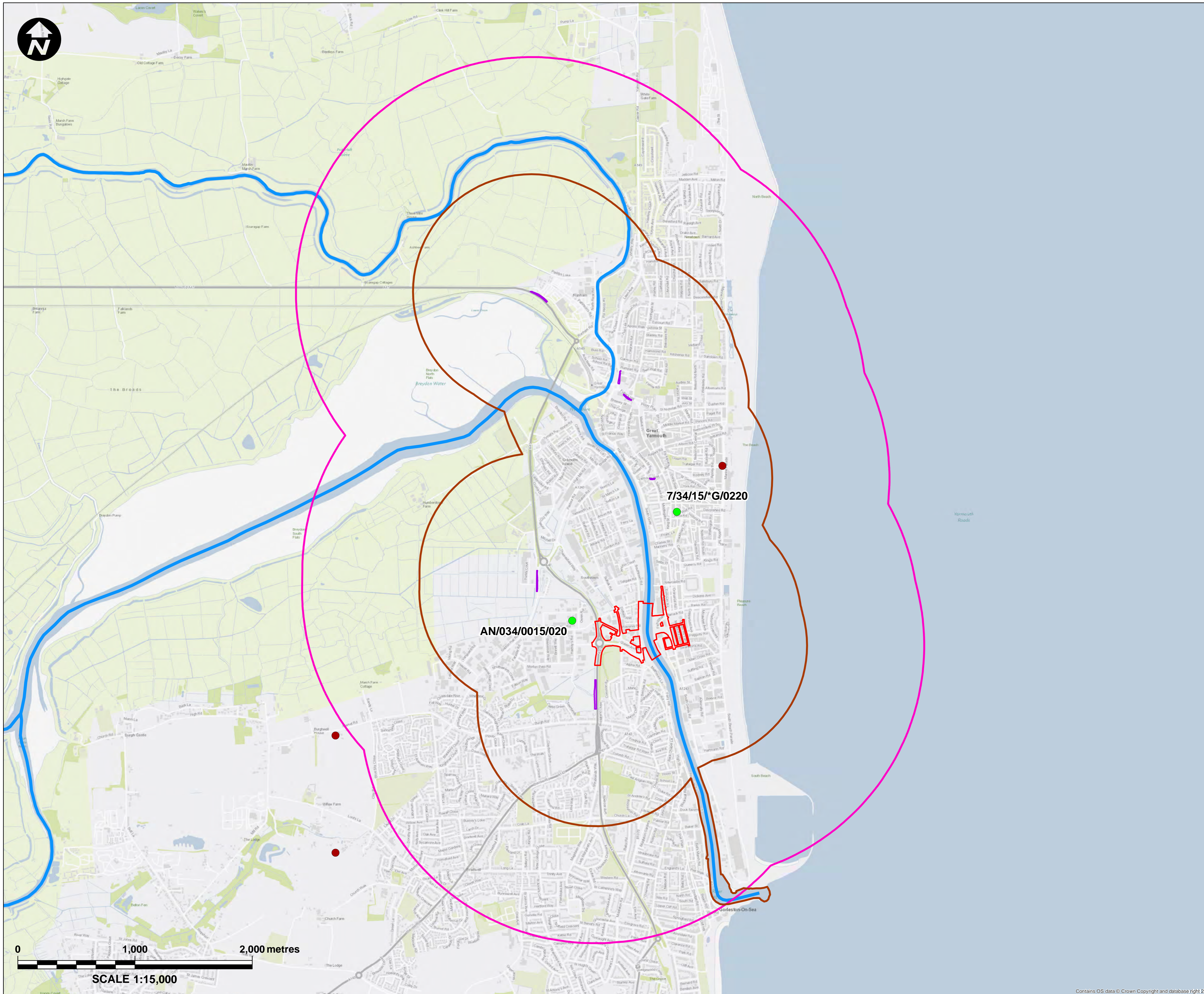
Planning Inspectorate Reference Number: TR010043

Author: Norfolk County Council

Document Reference: 6.3 – ES Figures: Chapter 11

Version Number: 0 – Revision for Submission

Date: 30 April 2019



**Key:**

- Principal Application Site
- Satellite Application Sites
- 1km Study Area Boundary for Surface Water (with extension to include the River Yare to its outfall to the North Sea)
- 2km Study Area Boundary for Groundwater
- Main Rivers
- Unlicensed Groundwater Abstractions
- Licensed Groundwater Abstractions

Mapping reproduced by permission of Ordnance Survey on behalf of HMSO.  
 © Crown copyright and database rights 2018 Ordnance Survey 100019340.


REVISION	DRAWN	CHECKED	APPROVED	DATE

**Norfolk County Council**  
 Tom McCabe  
 Executive Director of  
 Community and Environmental Services  
 Norfolk County Council  
 County Hall, Martineau Lane  
 Norwich NR1 2SG

**PROJECT TITLE**  
**GREAT YARMOUTH  
 THIRD RIVER CROSSING**

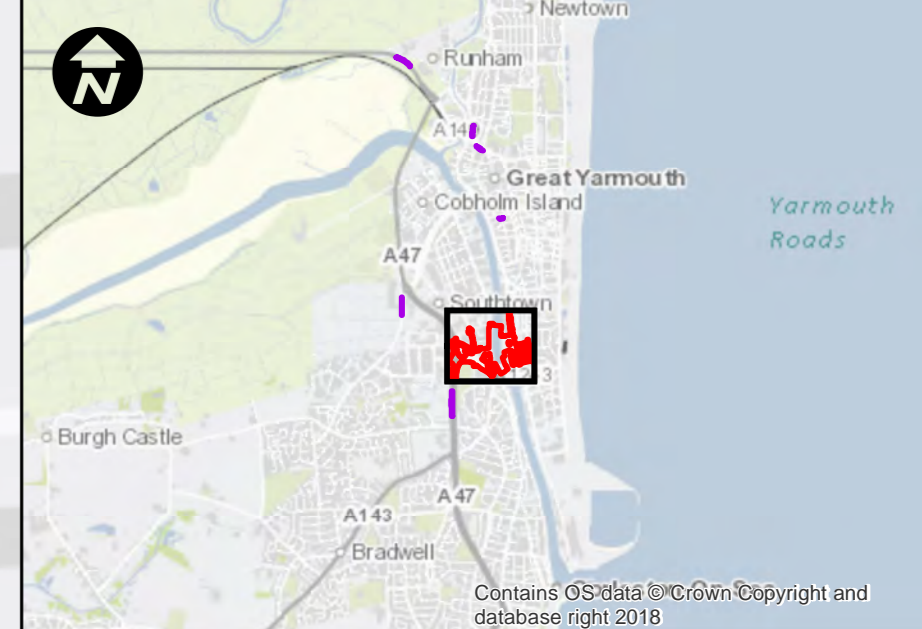
**DRAWING TITLE**  
**FIGURE 11.1  
 WATER ENVIRONMENT  
 STUDY AREA  
 (REGULATION 5(2)(a))**

**DRAWING STATUS**  
**FOR DCO APPLICATION**

DRAWN PM	CHECKED CS	APPROVED HH	AUTHORISED MK
SCALE @ A1 SIZE 1:15,000	DATE 28/03/2019	REVISION P00	

**DRAWING NUMBER**  
 GYTRC-WSP-EGN-XX-DR-EN-2096

Contains OS data © Crown Copyright and database right 2018



- Key:**
- Principal Application Site
  - Satellite Application Sites
  - General Arrangement
  - West Bascule Pit Cofferdam
  - North Denes Formation Simulated Drawdown (m)

Mapping reproduced by permission of Ordnance Survey on behalf of HMSO.  
 © Crown copyright and database rights 2018 Ordnance Survey 100019340.

REVISION	DRAWN	CHECKED	APPROVED	DATE

**Norfolk County Council**  
 Tom McCabe  
 Executive Director of  
 Community and Environmental Services  
 Norfolk County Council  
 County Hall, Martineau Lane  
 Norwich NR1 2SG

**PROJECT TITLE**  
**GREAT YARMOUTH  
 THIRD RIVER CROSSING**

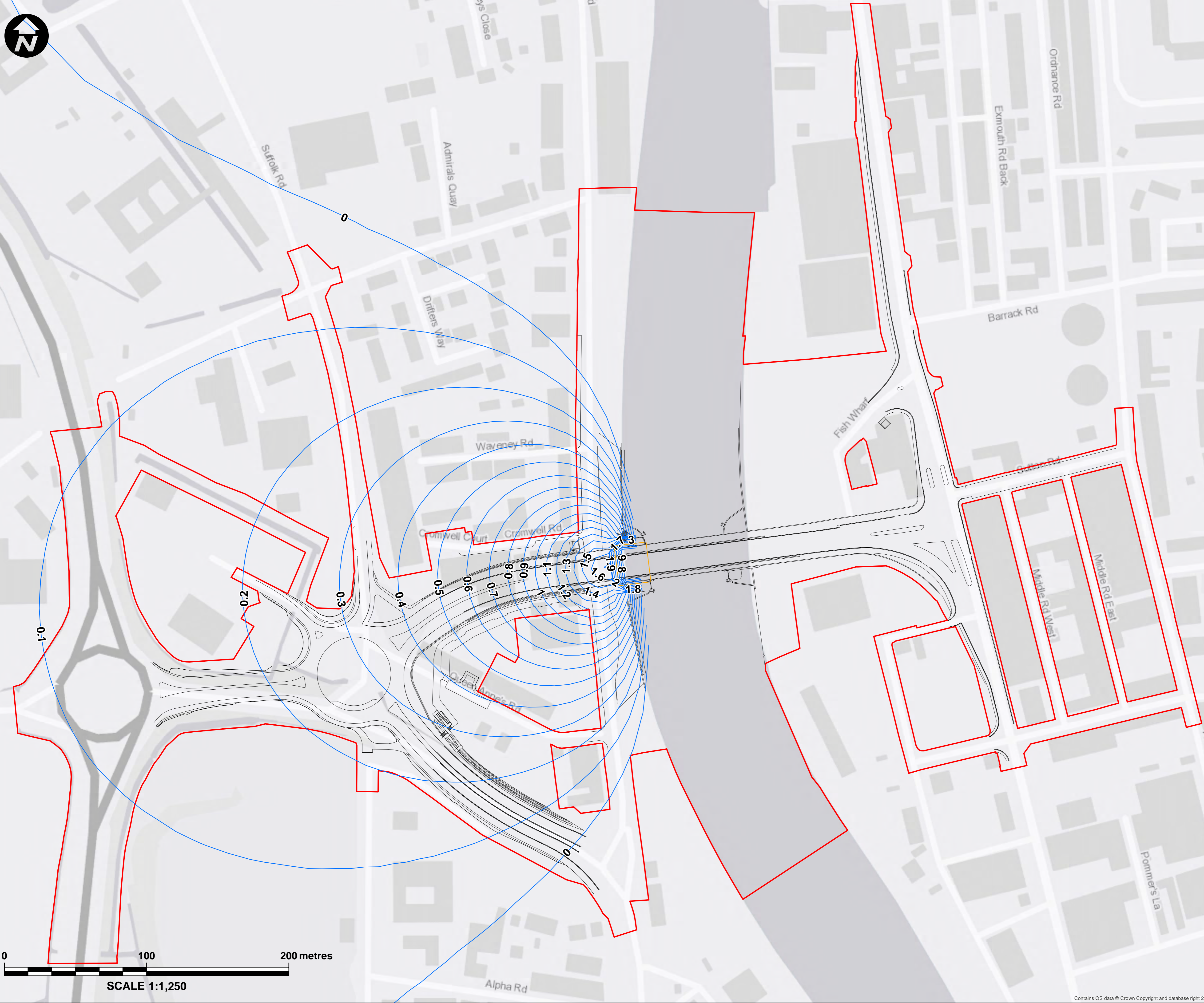
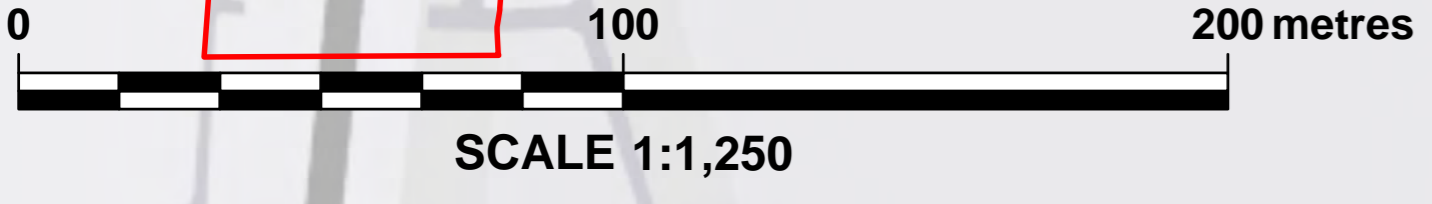
**DRAWING TITLE** FIGURE 11.2A  
 SIMULATED EXTENT OF GROUNDWATER  
 DRAWDOWN DUE TO PROPOSED  
 DEWATERING  
 SHEET 1 OF 2  
 (REGULATION 5(2)(a))

**DRAWING STATUS**  
**FOR DCO APPLICATION**

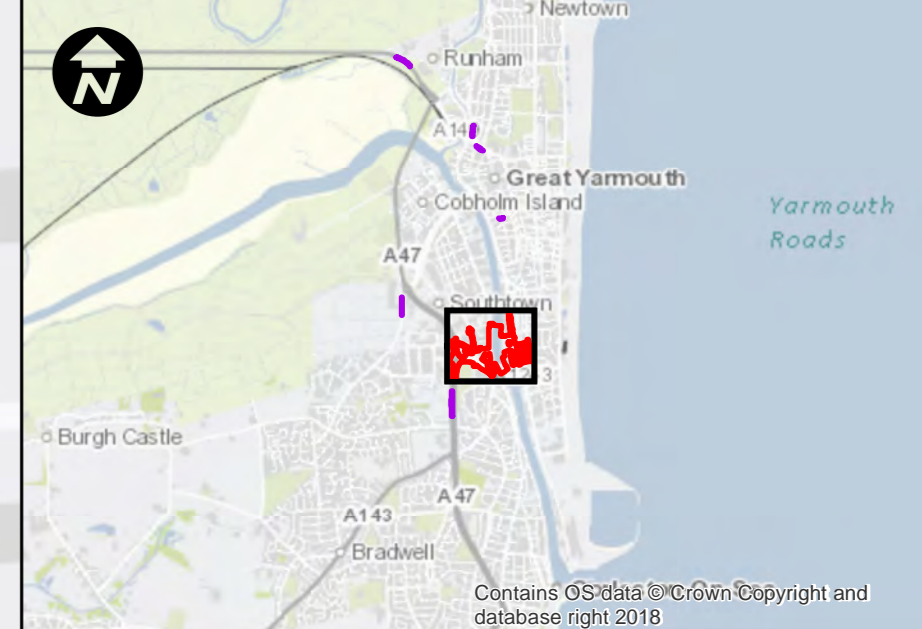
DRAWN	CHECKED	APPROVED	AUTHORISED
PM	SS	HH	MK

SCALE @ A1 SIZE	DATE	REVISION
1:1,250	29/03/2019	P00

**DRAWING NUMBER**  
 GYTRC-WSP-EGN-XX-DR-EN-2097



Contains OS data © Crown Copyright and database right 2018



- Key:**
- Principal Application Site
  - Satellite Application Sites
  - General Arrangement
  - West Bascule Pit Cofferdam
  - Crag Group Simulated Drawdown (m)

Mapping reproduced by permission of Ordnance Survey on behalf of HMSO.  
 © Crown copyright and database rights 2018 Ordnance Survey 100019340.

REVISION	DRAWN	CHECKED	APPROVED	DATE

**Norfolk County Council**  
 Tom McCabe  
 Executive Director of  
 Community and Environmental Services  
 Norfolk County Council  
 County Hall, Martineau Lane  
 Norwich NR1 2SG

**PROJECT TITLE**  
**GREAT YARMOUTH  
 THIRD RIVER CROSSING**

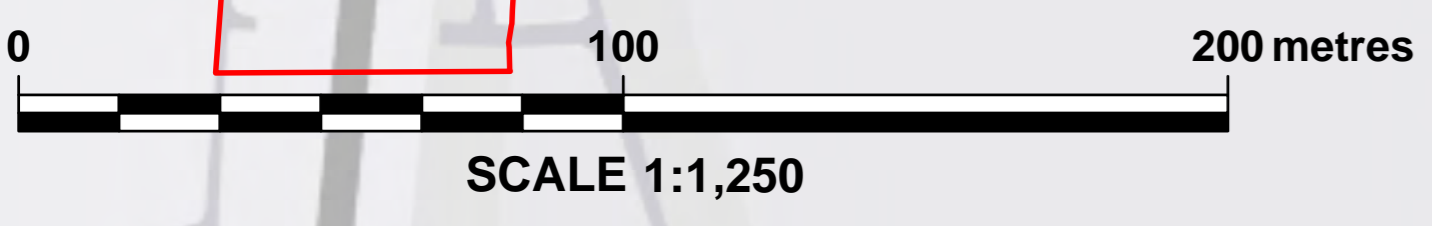
**DRAWING TITLE**  
 FIGURE 11.2B  
 SIMULATED EXTENT OF GROUNDWATER  
 DRAWDOWN DUE TO PROPOSED  
 DEWATERING  
 SHEET 2 OF 2  
 (REGULATION 5(2)(a))

**DRAWING STATUS**  
**FOR DCO APPLICATION**

DRAWN	CHECKED	APPROVED	AUTHORISED
PM	SS	HH	MK

SCALE @ A1 SIZE	DATE	REVISION
1:1,250	29/03/2019	P00

**DRAWING NUMBER**  
 GYTRC-WSP-EGN-XX-DR-EN-2098



Contains OS data © Crown Copyright and database right 2018

# WAVENEY, LOWER YARE & LOTHINGLAND INTERNAL DRAINAGE BOARD BURGH CASTLE LEVEL

B.J.S. BLOWER  
Solicitor and Clerk  
TEL: -01502 532327  
FAX: -01502 568814








23 ALEXANDRA ROAD  
LOWESTOFT  
SUFFOLK  
NR32 1PP

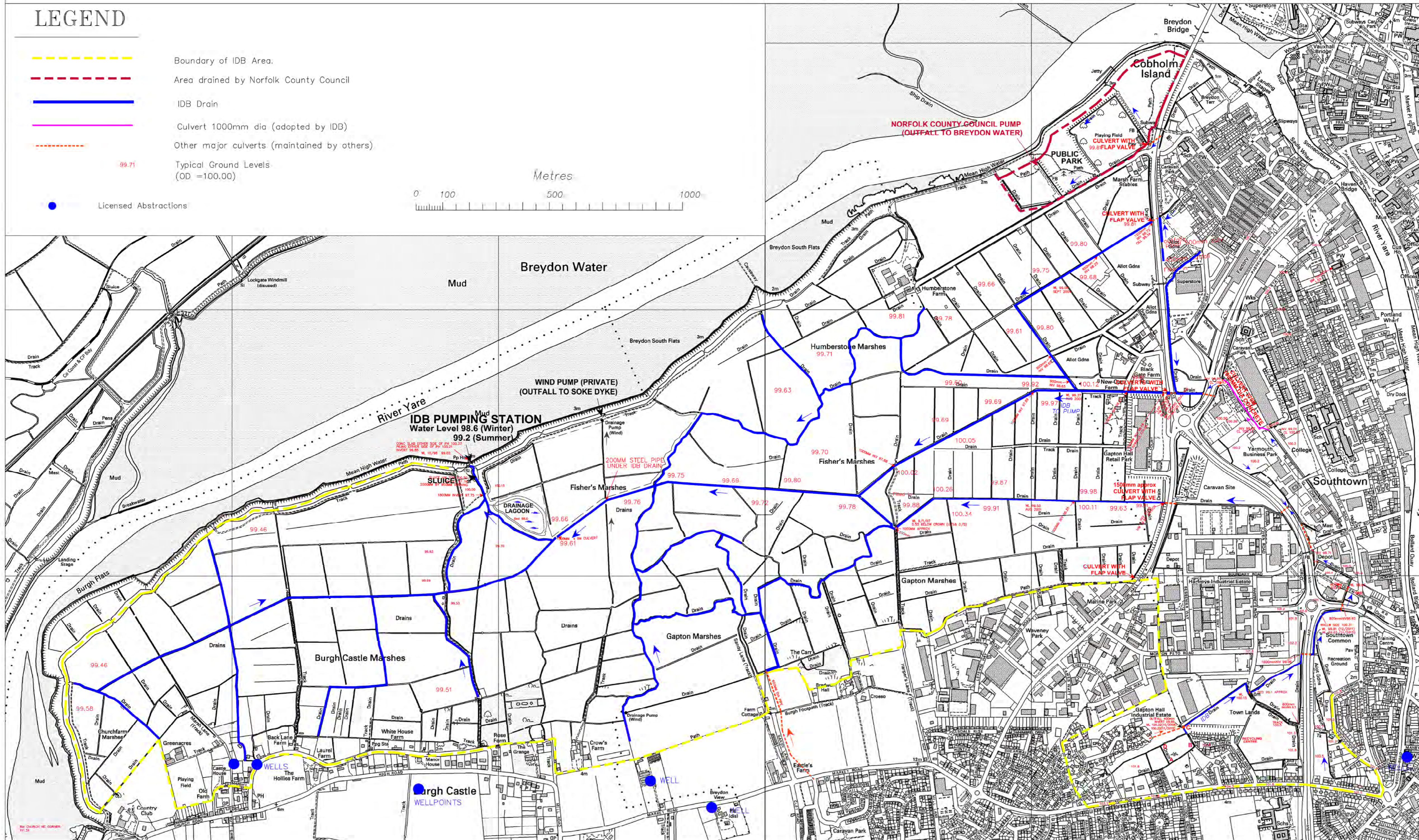
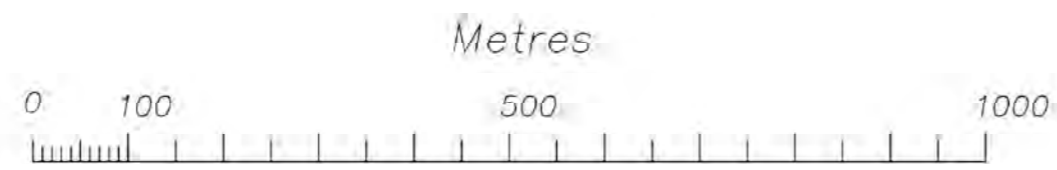
BASE MAP FROM ORDNANCE SURVEY DIGITAL DATA.  
SHEET REFS. TG40NE and 50NW

Revised: - 19/11/2017

Drawn by: -  
David Thomas  
IDB Surveyor  
07774 736398  
dwgthomas@btinternet.com

## LEGEND

-  Boundary of IDB Area.
-  Area drained by Norfolk County Council
-  IDB Drain
-  Culvert 1000mm dia (adopted by IDB)
-  Other major culverts (maintained by others)
-  Typical Ground Levels (OD =100.00)
-  Licensed Abstractions



Mapping reproduced by permission of Ordnance Survey on behalf of HMSO.  
© Crown copyright and database rights 2018 Ordnance Survey 100019340.

REVISION	DRAWN	CHECKED	APPROVED	DATE

DESCRIPTION



Tom McCabe  
Executive Director of  
Community and Environmental Services  
Norfolk County Council  
County Hall, Martineau Lane  
Norwich NR1 2SG

PROJECT TITLE  
**GREAT YARMOUTH  
THIRD RIVER CROSSING**

DRAWING TITLE  
FIGURE 11.3 DRAINAGE  
PLAN FOR WAVENEY, LOWER YARE AND  
LOTHINGLAND INTERNAL  
DRAINAGE BOARD  
(REGULATION 5(2)(a))

DRAWING STATUS  
FOR DCO APPLICATION

DRAWN	CHECKED	APPROVED	AUTHORISED
SR	SC	HH	MK

SCALE @ A1 SIZE	DATE	REVISION
N.T.S	28/03/2019	P00

DRAWING NUMBER  
GYTRC-WSP-EGN-XX-DR-EN-2099