

Winterton on Sea

Martham

Hemsby

Ormesby St Margaret

Caister on Sea

Great Yarmouth

Gorleston and Bradwell

Belton

Hopton on Sea

0 1 2 Kilometres

Legend

Great Yarmouth Borough Council Area

Study Area Settlements


Great Yarmouth Borough Surface Water Management Plan
 Stage 1 Report - Working Draft
 Confidential

Figure 4.01
 Study Area - Superficial Geology

Figure 4.01 – Superficial Geology
























EW132 - Mundesley & North Walsham

Legend

-  ALLUVIUM-Clays,Silts,Sands,Gravels
-  ALLUVIUM 1-Clays,Silts,Sands,Gravels
-  BEACH DEPOSITS-Sand and gravel
-  BRITONS LANE SAND AND GRAVEL
-  BREYDON FORMATION-Clay,silt
-  BREYDON FORMATION-Peat
-  BLOWN SAND-Sand
-  COASTAL BARRIER DEPOSITS-Sand,gravel
-  CORTON FORMATION-Diamicton
-  CORTON FORMATION-Sand,Gravel
-  CORTON FORMATION-Sand
-  CRAG GROUP AND BYTHAM FORMATION-Sand and gravel
-  HEAD-Clays,Silts,Sands,Gravels
-  HEAD-Gravel
-  LACUSTRINE DEPOSITS-Clay and Silt
-  LOWESTOFT FORMATION-Diamicton
-  LOWESTOFT FORMATION-Sand,gravel
-  PEAT-PEAT
-  RIVER TERRACE DEPOSITS-Sand and gravel
-  SAND AND GRAVEL OF UNCERTAIN AGE AND ORIGIN
-  TIDAL RIVER OR CREEK DEPOSITS-Clay and Silt

EW162 - Great Yarmouth

Legend

-  ALLUVIUM-Clays,Silts,Sands,Gravels
-  BEACH DEPOSITS-Sand and gravel
-  BREYDON FORMATION -Clay,Silt
-  BREYDON FORMATION-Peat
-  BREYDON FORMATION-Sand
-  BLOWN SAND-Sand
-  CORTON AND LOWESTOFT FORMATION-Sand,gravel
-  CORTON FORMATION-Diamicton
-  CORTON FORMATION-Sand,Gravel
-  CORTON FORMATION-Sand
-  CRAG GROUP AND BYTHAM FORMATION-Sand and gravel
-  CORTON WOOD SANDS AND GRAVELS
-  HEAD-Clays,Silts,Sands,Gravels
-  HADDISCOE SANDS AND GRAVELS
-  LACUSTRINE DEPOSITS-Clay and Silt
-  LOWESTOFT FORMATION -Clay and Silt
-  LOWESTOFT FORMATION-Diamicton
-  LOWESTOFT FORMATION-Sand,gravel
-  NORTH DENES FORMATION-Sand,Gravel
-  RIVER TERRACE DEPOSITS1-Sand and Gravel
-  RIVER TERRACE DEPOSITS-Sand and gravel
-  SAND AND GRAVEL OF UNCERTAIN AGE AND ORIGIN
-  TIDAL RIVER OR CREEK DEPOSITS-Clay and Silt