

















Legend

-  Administrative Boundary
-  Main River
-  Ordinary Watercourse
-  Culverted Watercourse
- Bedrock**
-  CRAG GROUP (CRAG-SAGR)
- Superficial Deposits**
-  BEACH DEPOSITS (BCHD-SAGR)
-  BLOWN SAND (BSA-SAND)
-  BREYDON FORMATION (BRYD-SAND)
-  CORTON WOODS SAND AND GRAVEL MEMBER (CWSG-SAGR)
-  HAPPISBURGH GLACIGENIC FORMATION (HPGL-SAND)
-  LOWESTOFT FORMATION (LOFT-SAGR)
-  NORTH DENES FORMATION (NRD-SAGR)
-  TIDAL RIVER OR CREEK DEPOSITS (TRD-CLSI)

Notes

Great Yarmouth Borough

 Norfolk County Council

Surface Water Management Plan

© Crown Copyright. All rights reserved Norfolk County Council. Licence No.100019340 (2013). Covers all data that has been supplied and distributed under license for the Great Yarmouth SWMP project.

| | | | |
|--------------------|-------------|-----------------|--------------------|
| Scale at A3 | Date | Drawn by | Approved by |
| 1:95,000 | July 2013 | G.ATHANASIA | M.ARTHUR |

Geological Map Overview DRAFT

Consultant



CAPITA SYMONDS URS
Flood Risk Management

Capita Symonds
Level Seven,
52 Grosvenor Gardens,
Belgravia,
London
SW1W 0AU

FIGURE 4

