








Legend

-  Administrative Boundary
-  Main River
-  Ordinary Watercourse
-  Culverted Watercourse
-  Environment Agency's Historic Flood Map
-  Flood Incidents (PFRA)
-  Great Yarmouth Highways flood records

Notes

Great Yarmouth Borough



Surface Water Management Plan

© Crown Copyright. All rights reserved Norfolk County Council. Licence No.100019340 (2013). Covers all data that has been supplied and distributed under license for the Great Yarmouth SWMP project.

Scale at A3	Date	Drawn by	Approved by
1:95,000	July 2013	G.ATHANASIA	M.ARTHUR

Historical Flooding Overview DRAFT

Consultant
CAPITA SYMONDS URS
 Flood Risk Management
 Capita Symonds
 Level Seven,
 52 Grosvenor Gardens,
 Belgravia,
 London
 SW1W 0AU

FIGURE 6

