

THIS DRAWING MAY BE USED ONLY FOR THE PURPOSE INTENDED

- Legend**
- Administrative Boundary
  - Study Area
  - Main River
  - Ordinary Watercourse
  - Culverted Watercourse
  - Combined Sewer
  - Surface Water Sewer
  - Effluent Sewer
  - Foul Sewer
  - Unclassified Sewer

**Notes**  
1. Anglian Water network only.

**Norfolk City Council**  
**Great Yarmouth Borough Council**  
**Norfolk** County Council  
**GREAT YARMOUTH** BOROUGH COUNCIL  
**Surface Water Management Plan**

© Crown Copyright. All rights reserved Norfolk County Council. Licence No. XXXXXXXXXX (2013). Covers all data that has been supplied and distributed under license for the Great Yarmouth SWMP project.

<b>Scale at A3</b>	<b>Date</b>	<b>Drawn by</b>	<b>Approved by</b>
1:35,000	July 2013	G.ATHANASIA	M.ARTHUR

**Sewer Network  
DRAFT**

**Consultant**  
**CAPITA SYMONDS**  
 Flood Risk Management  
 Capita Symonds  
 Level Seven,  
 52 Grosvenor Gardens,  
 Belgravia,  
 London  
 SW1W 0AU










**FIGURE 14**

Filepath: G:\environment\ZMET\CS08209\_GYarmouthSWMP\GIS\ArcMap\ds\Fig14\_SewerNetwork.mxd



THIS DRAWING MAY BE USED ONLY FOR THE PURPOSE INTENDED

**Legend**

-  Administrative Boundary
-  Main River
-  Ordinary Watercourse
-  Culverted Watercourse
-  Combined Sewer
-  Surface Water Sewer
-  Effluent Sewer
-  Foul Sewer
-  Unclassified Sewer

**Notes**

1. Anglian Water network only.

**Great Yarmouth Borough**  
 **Norfolk** County Council

**Surface Water Management Plan**

© Crown Copyright. All rights reserved Norfolk County Council. Licence No.100019340 (2013). Covers all data that has been supplied and distributed under license for the Great Yarmouth SWMP project.

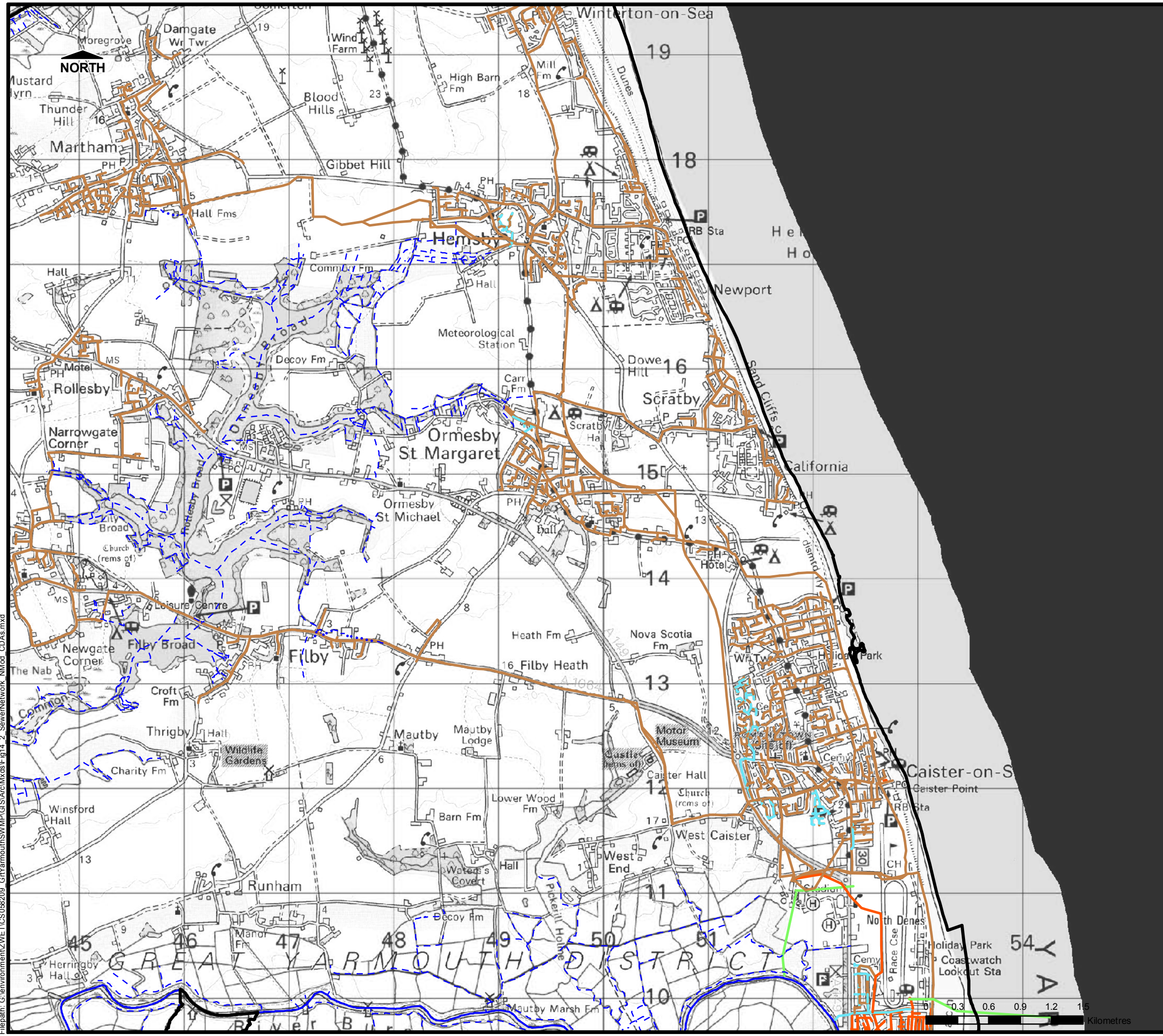
<b>Scale at A3</b> 1:35,000	<b>Date</b> July 2013	<b>Drawn by</b> G.ATHANASIA	<b>Approved by</b> M.ARTHUR
--------------------------------	--------------------------	--------------------------------	--------------------------------

**Sewer Network - Non - Modelled Area**  
**DRAFT**

**Consultant**  
**CAPITA SYMONDS | URS**  
 Flood Risk Management

Capita Symonds  
 Level Seven,  
 52 Grosvenor Gardens,  
 Belgravia,  
 London  
 SW1W 0AU

**FIGURE 14.2**



Filepath: G:\environment\ZMET\CS082209\_GrYarmouthSWMP\GIS\Arc\MapDocs\Fig14\_2\_SewerNetwork\_NMod\_CDAs.mxd