

Wildlife and Countryside Act 1981

The Definitive Map and Statement of Public Rights of Way for the County of Norfolk

To: Norfolk County Council

Of: County Hall, Martineau Lane, Norwich, Norfolk, NR1 2SG


I, Ian Michael Witham of The Hollies, Church Lane, Edingthorpe, Norfolk NR28 9TJ hereby apply for an order under Section 53(2) of the Wildlife and Countryside Act 1981 modifying the definitive map and statement for the area by:

adding the byway open to all traffic from the Main Road (A149), at the grid reference TF 7838 4395 to join Common Lane (U22164), at the grid reference TF 7896 4293, in the parish of Brancaster

and shown on the map accompanying this application.

I attach copies of the following documentary evidence (including statements of witnesses) in support of this application:

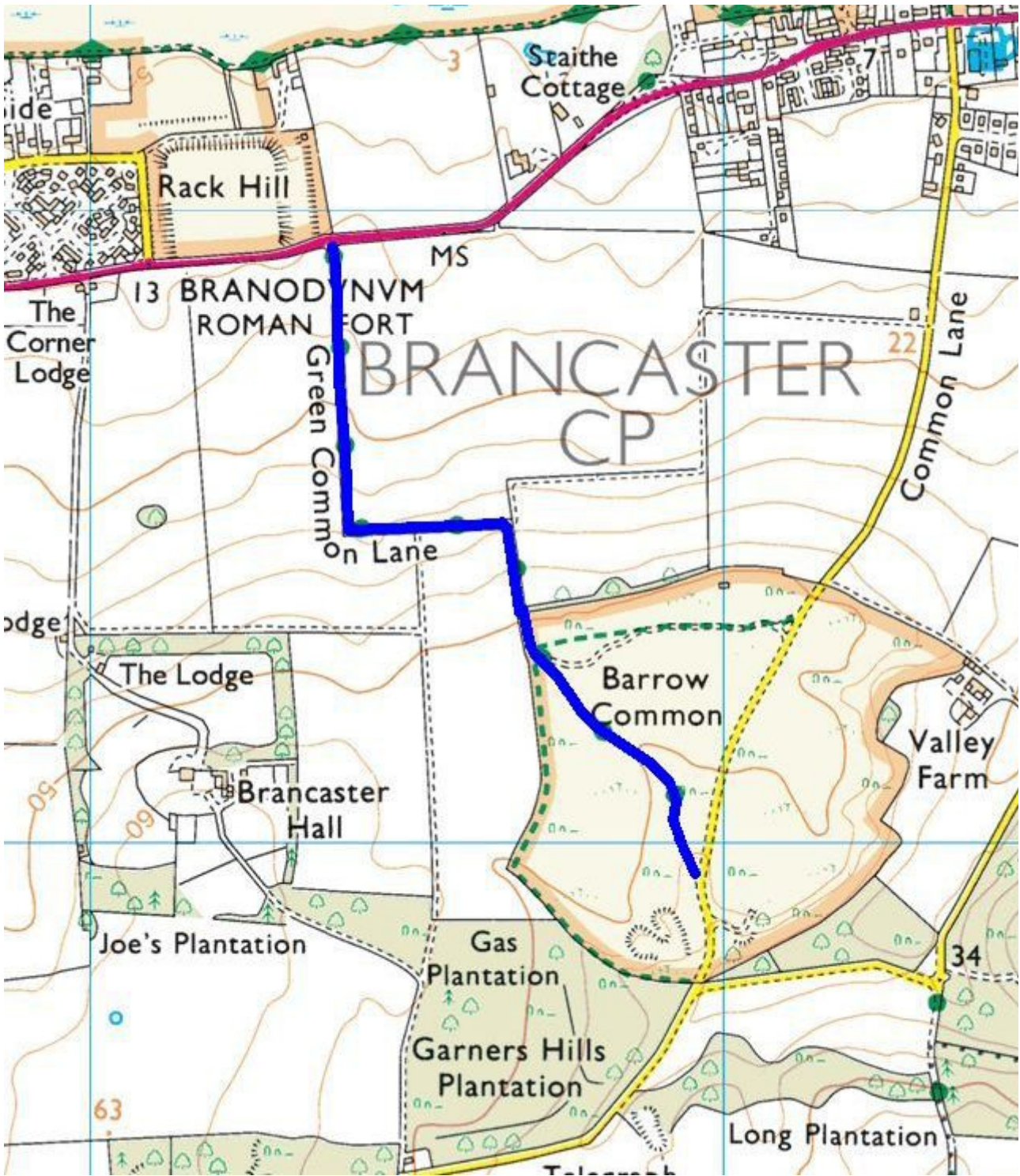
- Faden's Map of Norfolk, 1797
- Bryant's Map of Norfolk, 1826
- Ordnance Survey Old Series (One Inch) Series (c.1824), Cassini Maps
- Brancaster Tithe Map (1841), as published at <http://www.historic-maps.norfolk.gov.uk>
- Bartholomew's Half-Inch Map of England and Wales, Sheet 15, 1903
- IR 127/8/32 Inland Revenue Valuation Plan, The National Archives
- Extract from the 1929 Handover Map, the Norfolk County Council
- MAF 73/28/7 Ministry of Food National Farm Survey, The National Archives
- Extract from the Norfolk County Council Online Highways Map (2021)
- Extract from the Norfolk County Council List of Streets at 1st May 2006
- Photographs dated June 2009, "Google Street View", and 28th November 2019
- Applicant Statement



Dated: March 11th 2021

Signed:

Applicant's Reference: iw.brancaster.greencommonlane.2021.03



The route which is the subject of the application is shown on the above map by means of a blue line

Copyright, Designs and Patents Act 1988 Section 46

This copy is made for the purposes of initiating a statutory inquiry and so does not infringe copyright.

Further copies should not be made.

**Form of certificate of service of notice of
application for Modification Order**

WILDLIFE AND COUNTRYSIDE ACT 1981

Definitive Map and Statement of Public Rights of Way for the County of Norfolk

Certificate of Service of Notice of Application for Modification Order

To: Norfolk County Council

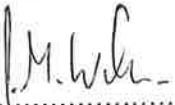
of: County Hall, Martineau Lane, Norwich, Norfolk, NR1 2SG

I Ian Michael Witham

of The Hollies, Church Lane, Edingthorpe, Norfolk, NR28 9TJ

hereby certify that the requirements of paragraph 2 of Schedule 14 to the Wildlife and Countryside Act 1981 have been complied with.

Dated 21.08.21

Signed.....
(on behalf of)

Your Ref: 71063/HP59/2.