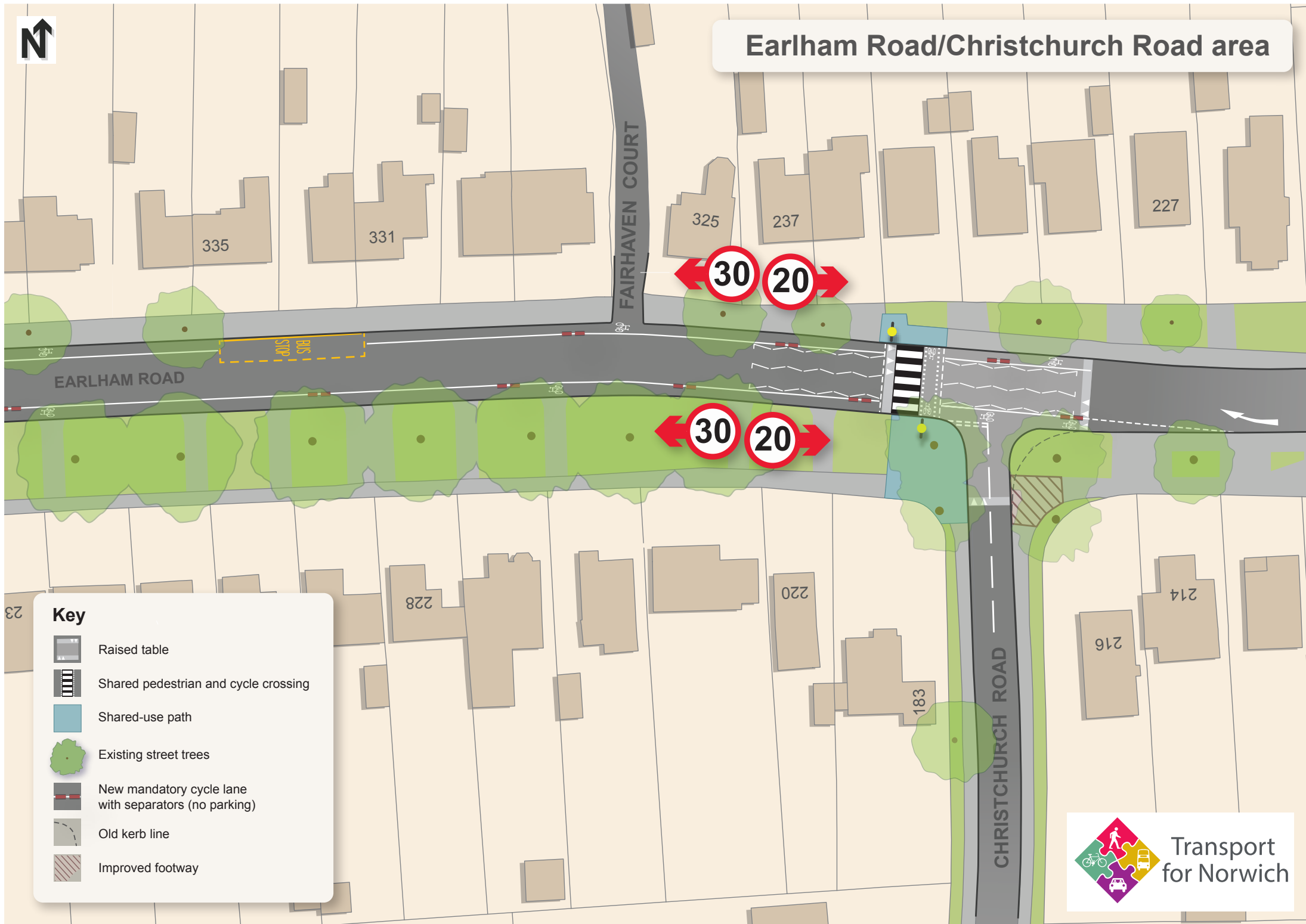











Earlham Road/Christchurch Road area



Key

-  Raised table
-  Shared pedestrian and cycle crossing
-  Shared-use path
-  Existing street trees
-  New mandatory cycle lane with separators (no parking)
-  Old kerb line
-  Improved footway