



Earlham Road/West Pottergate area






Closure point to motor vehicles



Shared pedestrian and cycle crossing



Key

-  Existing street trees
-  Raised table
-  Pedestrian crossing (zebra)
-  Shared-use path
-  Old kerb line