






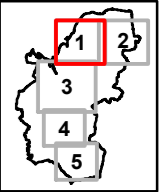


Legend

-  Hydraulic Model Boundary
-  Administrative Boundary
-  Strategic Growth
-  Assessed Settlements
-  Proposed Sites
-  Surface Water 1 in 200 year (Deep)
-  Surface Water 1 in 200 year (Shallow)

Notes



Borough Council of King's Lynn & West Norfolk



Surface Water Management Plan

© Crown Copyright. All rights reserved King's Lynn & West Norfolk Borough Council. Licence No.100031673 (2011). Covers all data that has been supplied and distributed under license for the King's Lynn SWMP project.

Scale at A3	Date	Drawn by	Approved by
1:59,000	02/11/2011	S.TURNBULL	P.HLINOVSKY

**Environment Agency
Flood Map for Surface Water
1 in 200 Year Probability**

Consultant
CAPITA SYMONDS
Flood Risk Management

Capita Symonds
Level Seven,
52 Grosvenor Gardens,
Belgravia,
London
SW1W 0AU

FIGURE 10.1