

Community and Environmental Service  
Norfolk County Council, Floor 2  
County Hall, Martineau Lane  
Norwich  
NR1 2SG

June 7, 2022

I, Dr David Ormerod of Mill House, 7 Mill Lane, Swaffham, Norfolk PE37 7EU hereby apply for an order under section 53(2) of the Wildlife and Countryside Act 1981 to modify the definitive map and statement for the area by registering an old public carriage road that for four hundred years passed between Flitcham Parish Church and Flitcham Hall. The Ordnance Survey large-scale maps presented the highway as a footpath as its rural importance declined. No highway modification orders have been found and the present reputation of the highway in Flitcham is of an old bridleway. The highway appears to have been extinguished as a result of the mistaken Sandringham estate claim of Crown Land status in the mid-20<sup>th</sup> century.

I attach copies of the following documentary evidence in support of this application:

- Ordnance Survey 1:25,000 Map of E&W, Norfolk Sheet TF 72-B, 1955.
- Norfolk County Council Online Rights of Way Gazetteer, 2021, showing the absence of registration of the application route.
- Definitive Maps of the application route.
- Survey of Google Earth Satellite Views of the application route.
- Photograph (July 2021) looking to the west along the north side of St Mary's Church, Flitcham.
- Photograph (July 2021) looking westward along the first half of the traverse, against broadleaf woodland on its south side.
- Photograph (August 2021) of the landscape of the second half of the traverse, looking back to the east from close to the Flitcham Hall home enclosure.
- Photograph (August 2021) of the highway running on the north side of Flitcham Hall, looking eastward.
- Photograph (August 2021) of the intersection of the application route with the unclassified public road leading from Common Lane, Flitcham, to Flitcham Hall.
- Map and Description and Platte of the Town of Hillington, 1592.
- Map of the Hillington Property Belonging to Mr. Ffolkes, probably Early/mid 18<sup>th</sup> century.
- Informal Field Map of Flitcham – early 17<sup>th</sup> century.
- Plan of the Abbey and Hall of Flitcham, and Appleton – early 17<sup>th</sup> century.
- Field Map of Flitcham – photograph of British Museum Map – 17<sup>th</sup> century.
- Map of Flitcham Hall and Certain Abbey Grounds – c. 1665.
- Map of Hillington Property Belonging to Me. Ffolkes – Late 17<sup>th</sup> century.

- Map of the Manor of Flitcham with the Farm of Little Appleton, 1728.
- Special Flitcham Boundary Map, by Francis Horner, Commissioner for Inclosure, Norfolk and Suffolk, 1739.
- Estate Map of the Flitcham Properties of Sir Martin Ffolkes, Bt. - late 18<sup>th</sup> century.
- Faden's Map of Norfolk, 1797.
- Congham Parish Enclosure award and Map, 1814.
- Charles Budgen's O.S. pen & ink Map of Castle Rising, 1815.
- Ordnance Survey 1<sup>st</sup> Series 1-inch Map of E&W, Sheet 69, 1824.
- Bryant's Map of Norfolk, 1826.
- Map of the Estate of Edward Paston in Flitcham, 1828.
- Tithe Map of Flitcham Parish, 1838.
- Ordnance Survey 6-inch Map of E&W, Norfolk Sheet 23SW, 1884.
- Bartholomew Half-inch Map of England and Wales, Norfolk Sheet 15, 1903
- Ordnance Survey Second Series 25-inch Map of E&W, Norfolk Sheet 23.10, 1905, superimposed upon a modern ESRI tile map.
- Finance Act (1909-10) IRS Duties on Land Values Map, Norfolk Sheets 23.10.
- Ministry of Food National Farm Survey Map, Norfolk Sheets 23.1, 1943. - awaited.
- Aerial Photograph of W.Flitcham, 1946.
- Ordnance Survey 6-inch map of E&W, Norfolk Sheet 23SW, 1952.
- Ordnance Survey 1:25,000 Map TF 72-B//, 1955.
- N.C.C Aerial Photograph of Flitcham with Appleton, 1988.



L David Ormerod MB,BS, MBA, MSc, FRCP, FRCS, DTM&H

Applicant's Reference: **EH 073**


## **Wildlife and Countryside Act 1981**

### **The Definitive Map and Statement of Public Rights of Way for the County of Norfolk**

**Certificate of Service of Notice of Application for Modification Order: Proposal to register the old public carriage road between Flitcham Parish Church and Flitcham Hall on the Sandringham Estate as a Restricted Byway.**

To: Norfolk County Council  
County Hall  
Martineau Lane  
Norwich  
NR1 2SG


I, Dr David Ormerod of Mill House, 7 Mill Lane, Swaffham PE37 7EU hereby certify that the requirements of paragraph 2 of Schedule 14 to the Wildlife and Countryside Act 1981 have been complied with.

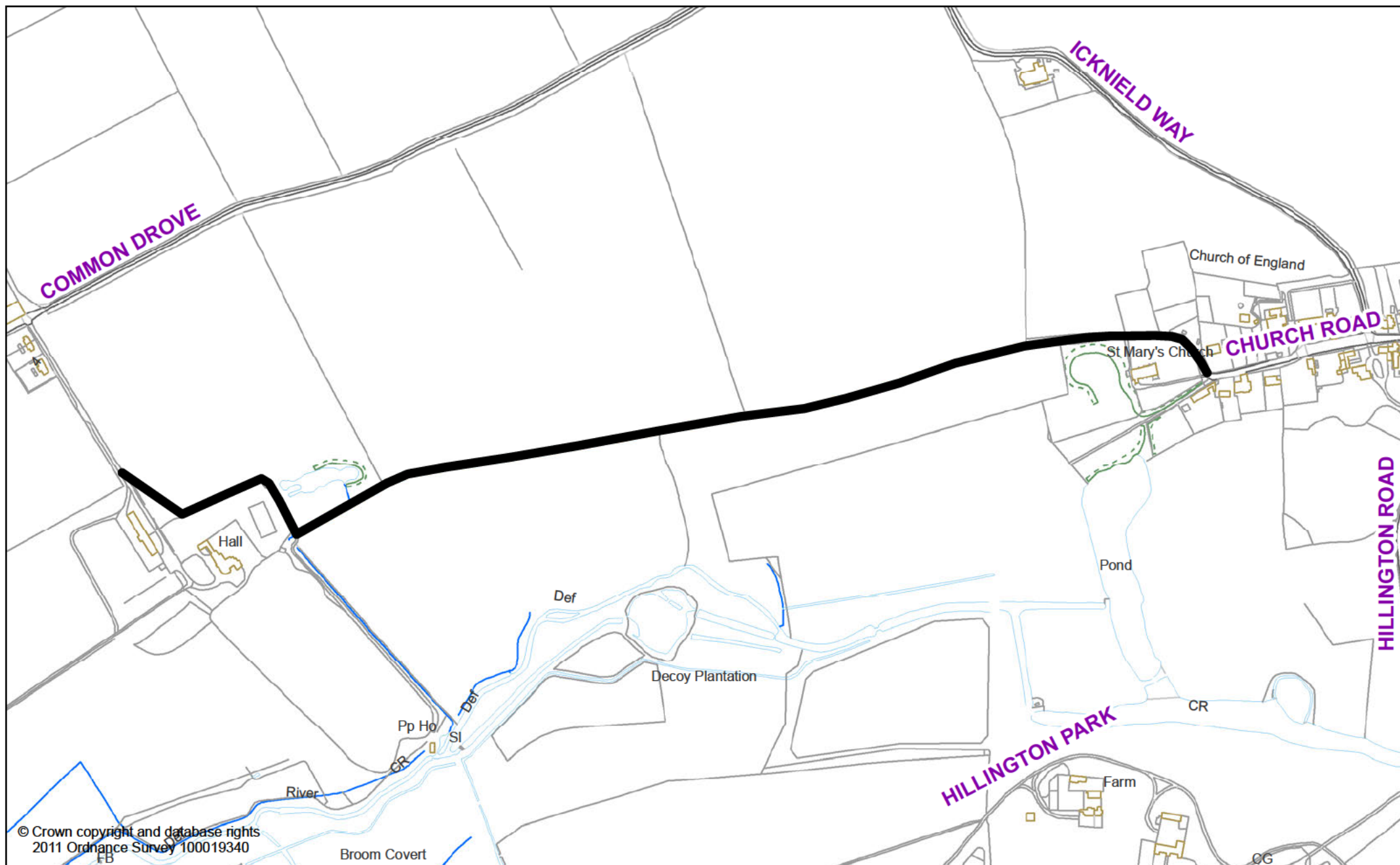
Dated: June 7, 2022	Signature: 
---------------------	--

Applicant's Reference: **EH 073**  
NCC Reference:

#### **Schedule of persons on whom notice was served**

The owners, occupiers, and interested parties of the land crossed by the transit of the old carriage road (green lane) between Church Road, Flitcham (by St. Mary's Church), and close to Flitcham Hall, Flitcham with Appleton parish, on the Sandringham Estate. This unregistered highway also serves the Flitcham cemetery.





© Crown copyright and database rights  
2011 Ordnance Survey 100019340

**Norfolk** County Council  
Grid Ref: 572,064.4528 326,562.5107

Application Route

**Modification application for the  
addition of a Restricted Byway in  
the parish of Flitcham with Appleton**

Date created:  
21/07/2022

Scale:  
1:5,000

