

Ian Sherman Esq.
Community and Environmental Service
Norfolk County Council, Floor 2
County Hall, Martineau Lane
Norwich
NR1 2SG

October 8, 2021

I, Dr David Ormerod of Mill House, 7 Mill Lane, Swaffham, Norfolk PE37 7EU hereby apply for an order under section 53(2) of the Wildlife and Countryside Act 1981 to modify the definitive map and statement for the area by registering the Little Massingham BR2 as a Restricted Byway.


This public highway across the old Grimston Heath and Common is part of an old trans-country highway passing between villages in an east-to-west direction in north west Norfolk. The purpose of this definitive map modification order is to upgrade the transit of Little Massingham BR2 to a restricted byway, consonant with other parts of this route that provides an important connection with Peddars Way at Little Massingham and affords one of the more important laterals to that ancient regional public vehicular highway.

I attach copies of the following documentary evidence in support of this application:

- Ordnance Survey 25-inch Grid Map, Norfolk Sheet TF 72SW-A, 1958.
- Definitive Map, Little Massingham.
- Norfolk County Council Online Rights of Way Gazetteer, April 2021.
- Google Earth Satellite View Series of Little Massingham RB1 and part of Congham RB11.
- Finance Act (1909-10) Duties on Land Values map, Little Massingham.
- Photograph (January 2022) from Point A looking southward down Little Massingham BR1 from the Peddars Way.
- Photograph (January 2022) from near Point A on the Peddars Way down Little Massingham BR2 to the WNW.
- Photograph (June 2022) looking down Little Massingham BR1 at the first bend in Little Massingham BR2, looking to the NW at Point B.
- Photograph (June 2022) of Little Massingham RB2 at the agricultural road crossing at Point C, looking westward from Point C.
- Photograph (June 2022) looking NW at Point D, at the crossing of Grimston Road (the Little Massingham-Congham parish boundary) where the highway becomes Congham RB14.
- Photograph (June 2021).
- Faden's Map of Norfolk, 1797.

- Congham Parish Enclosure Award and map, 1814.
- There was no Little Massingham Parish Enclosure Award and Map.
- Charles Bludgen's O.S. pen & ink Map of Castle Rosing, 1813.
- Ordnance Survey 1st Series 1-inch Map of E&W, Sheet 65, 1824.
- Bryant's Map of Norfolk, 1826.
- Tithe Map for Little Massingham Parish, 1838.
- Tithe Map for Congham Parish, 1838.
- James Pigot Map of Norfolk, 1840.
- Ordnance Survey 1st Series 25-inch Map of E&W, Norfolk Sheet 34.4, 1885.
- Ordnance Survey Revised New Series 1-inch Map of E&W, Sheet 146 (Fakenham (Hills), 1898.
- Bartholomew half-inch map of E&W, Sheet 15, Norfolk, 1903.
- Ordnance Survey 6-inch, Norfolk sheet 34NE, 1905.
- Finance Act (1909-10) IRS Duties on Land Valuation Map, Norfolk Sheet 34.4.
- Ministry of Food National Farm Survey Map, Norfolk Sheet 34.4, 1943.
- Ordnance Survey New Popular Edition 1-inch Map of E&W, Sheet 124, 1946.
- Ordnance Survey 1:25,000 Map TF 72-B, 1955.
- Geo-referenced Land Registry INSPIRE index polygon map, Little Massingham, 2016.

Sincerely Yours,



L David Ormerod MB,BS, MBA, MSc, FRCP, FRCS, DTM&H

Applicant's Reference: EH 079

Wildlife and Countryside Act 1981

The Definitive Map and Statement of Public Rights of Way for the County of Norfolk

Certificate of Service of Notice of Application for Modification Order: Proposal to Register Little Massingham BR1 as a Restricted Byway.

To: Norfolk County Council
County Hall
Martineau Lane
Norwich
NR1 2SG

I, Dr David Ormerod of Mill House, 7 Mill Lane, Swaffham PE37 7EU hereby certify that the requirements of paragraph 2 of Schedule 14 to the Wildlife and Countryside Act 1981 have been complied with.


Dated: June 7, 2022

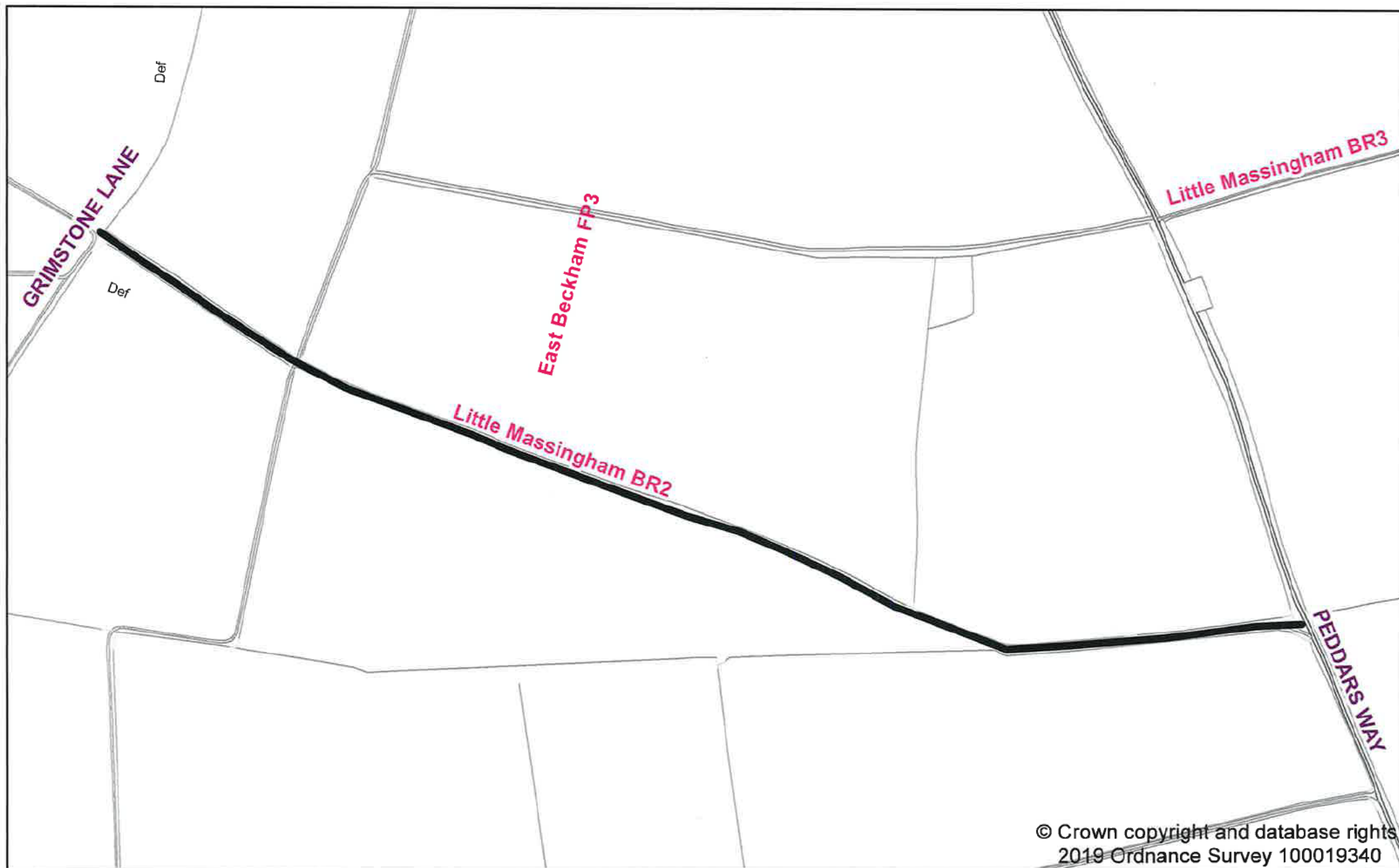
Signature: L. David Ormerod

Applicant's Reference: **EH 079**
NCC Reference:

Schedule of persons on whom notice was served

The owners, occupiers, and interested parties of the land crossed by the transit of Little Massingham, proposed as a restricted byway.





© Crown copyright and database rights
2019 Ordnance Survey 100019340



Norfolk County Council

577,251.1792 323,902.8198

Application for route
to be upgraded

Modification application for the upgrade
of Little Massingham BR2 to a restricted
byway in the parish of Little Massingham

Date created:
07/07/2022

Scale:
1:5,000

