

Form of application for Modification Order

Wildlife and Countryside Act 1981

Definitive Map and Statement of Public Rights of Way for the County of Norfolk

To: Norfolk County Council

Of: County Hall, Martineau Lane, Norwich, Norfolk, NR1 2SG

I/We, MARYIN WATTS
of 45 HARGHAM RD, AYLEBOROUGH, NORFOLK
NR14 2HG

hereby apply for an Order under Section 53(2) of the Wildlife and Countryside Act 1981 modifying the Definitive Map and Statement for the area by (please delete as required):

deleting the footpath / bridleway / restricted byway / byway open to all traffic
from _____ to _____

* adding the
adding the footpath (bridleway) ~~restricted byway / byway open to all traffic~~
from Common Rd, Nesty Bilney to PUBLIC CAR PARK PENTNEY LAKES
upgrading/downgrading to a footpath / bridleway / restricted byway / byway open to all traffic/
all traffic/

the footpath / bridleway / restricted byway / byway open to all traffic
from _____ to _____

varying/adding to the particulars relating to the footpath / bridleway / restricted byway / byway open to all traffic
from _____ to _____
by providing that

and shown on the map accompanying this application.

I/We attach copies of the following documentary evidence (including statements of witnesses) in support of this application:

List of Documents

- FORM 1, FORM 3
- SCHEDULE OF OWNERS
- O.S. MAPS
- AERIAL PHOTOGRAPHS
- STATEMENT
- PUBLIC BUSINESSES
- FORESTSCAPE STATEMENT
- PHOTOGRAPHS
- EVIDENCE FORMS

Dated: 28/2/2023

Signed.....


Dated

Signed 

(on behalf of))

s:\enw\m\m\1010_countrysideaccess\definitive map officers' public rights of way\modification orders\forms 1.2.3.doc

Form 3 (to be returned to Norfolk County Council)

Regulation 8(4)

Form of certificate of service of notice of application for Modification Order

WILDLIFE AND COUNTRYSIDE ACT 1981

Definitive Map and Statement of Public Rights of Way for the County of Norfolk

Certificate of Service of Notice of Application for Modification Order

To: Norfolk County Council

of: County Hall, Martineau Lane, Norwich, Norfolk, NR1 2SG

We **MARVIN WATTS**
of **45 HARHAM ROAD, AYTTLEBOROUGH NR17 2HG**

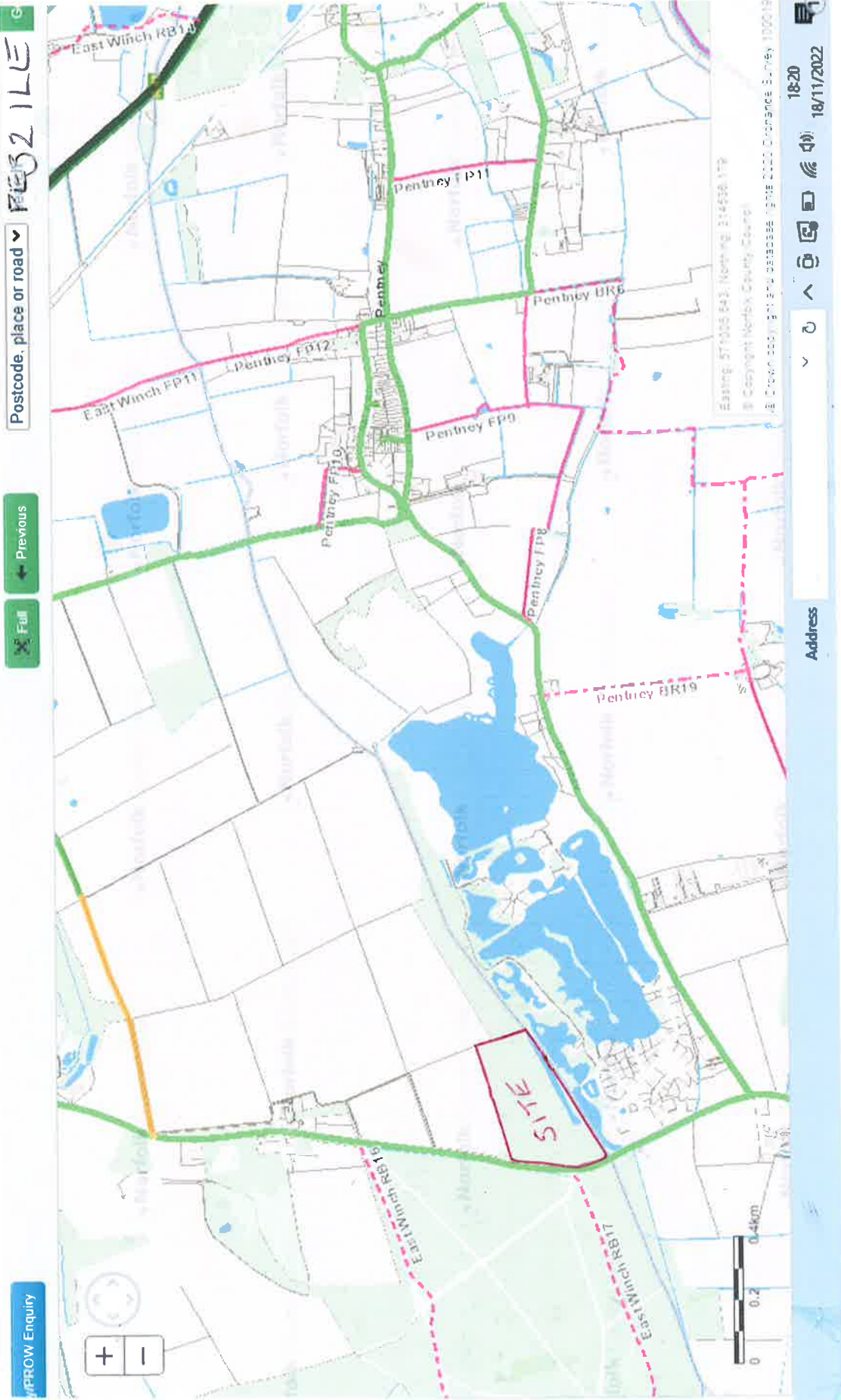
hereby certify that the requirements of paragraph 2 of Schedule 14 to the Wildlife and Countryside Act 1981 have been complied with.

Dated **26/2/2023**

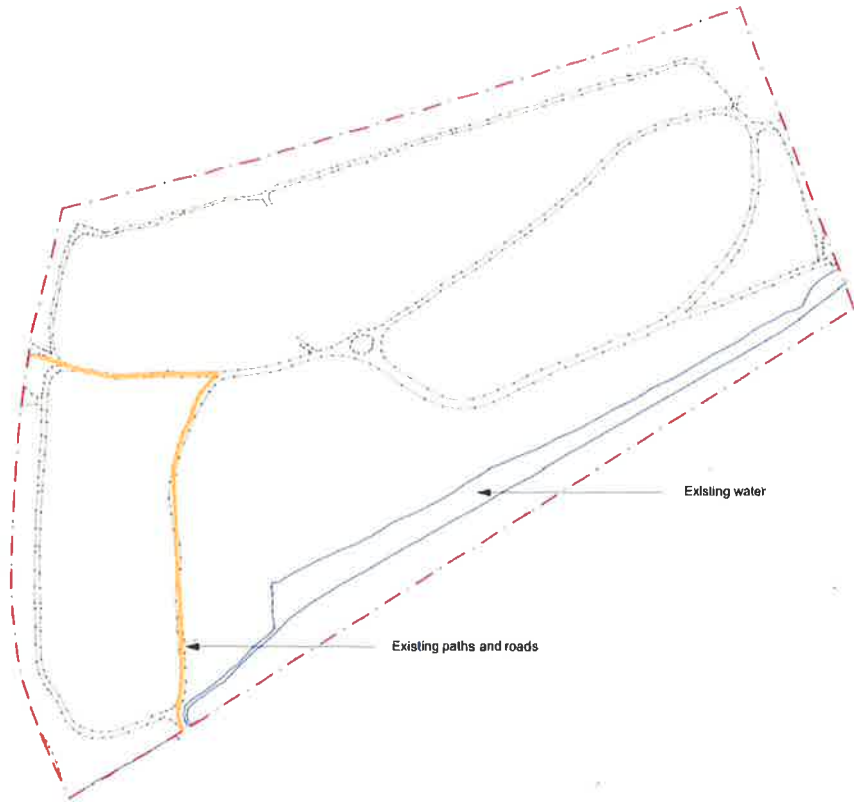
Signed 

(on behalf of))

O.S. MAP



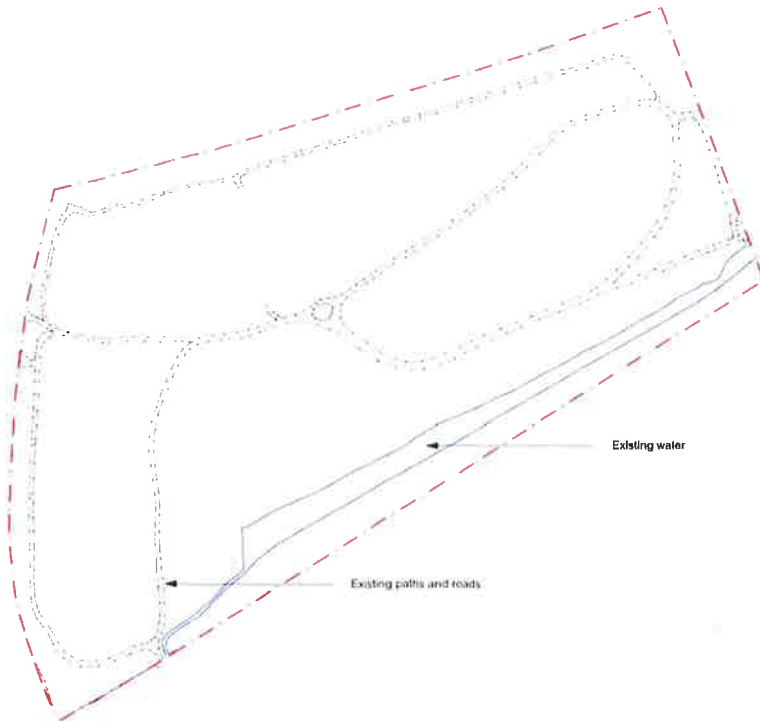
SUGGESTED ROUTE (in orange) OF PUBLIC PATH APPLIED FOR
(Please note: Public Footpaths/bridleways cannot double back on themselves).



Existing Site plan - roads
Scale 1:2000

A scale bar with markings at 0, 20, 50, and 100 units.

Please mark on the drawing below the route(s) you have used through the woods.



Existing Site plan - roads
Scale 1:2000

A scale bar with markings at 0, 20, 50, and 100 units.