

Form of application for Modification Order

Wildlife and Countryside Act 1981

Definitive Map and Statement of Public Rights of Way for the County of Norfolk

To: Norfolk County Council

Of: County Hall, Martineau Lane, Norwich, Norfolk, NR1 2SG

I/We, Geraint Ellis
of Millfield Cottage, Snetterton, NR16 2LG

hereby apply for an Order under Section 53(2) of the Wildlife and Countryside Act 1981 modifying the Definitive Map and Statement for the area by (please delete as required):

~~deleting the footpath / bridleway / restricted byway / byway open to all traffic
from _____ to _____~~

adding the footpath / bridleway / restricted byway / byway open to all traffic
from T994 910 to TM005 908 Route A
Sallow Lane, Snetterton Chalk Lane, Snetterton

~~upgrading/downgrading to a footpath / bridleway / restricted byway / byway open to
all traffic/~~

~~the footpath / bridleway / restricted byway / byway open to all traffic
from _____ to _____~~

~~varying/adding to the particulars relating to the footpath / bridleway / restricted byway
/ byway open to all traffic~~

~~from _____ to _____
by providing that _____~~

and shown on the map accompanying this application.

I/We attach copies of the following documentary evidence (including statements of witnesses) in support of this application:

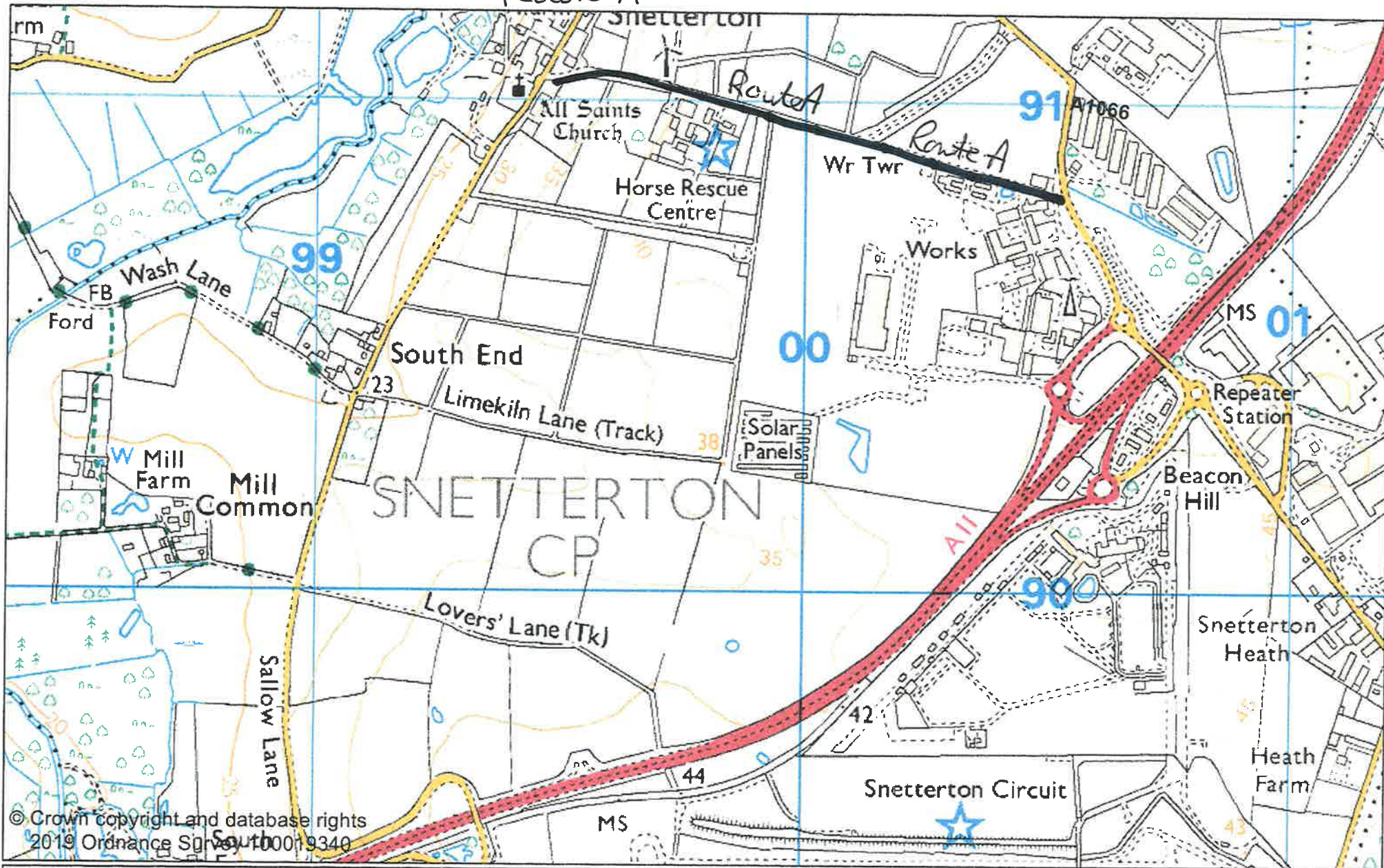
List of Documents

Please see separate list

Dated: June 23

Signed: [Signature]

Route A



© Crown copyright and database rights
 2019 Ordnance Survey 100019340

Snetterton

599,783.6173 290,311.6094

Please mark the route you have used on this plan and answer the questions about your use of it in the attached User Evidence Form

Scale:
1:10,000



Form of application for Modification Order

Wildlife and Countryside Act 1981

Definitive Map and Statement of Public Rights of Way for the County of Norfolk

To: Norfolk County Council

Of: County Hall, Martineau Lane, Norwich, Norfolk, NR1 2SG

I/We, Geraint Ellis
of Millfield Cottage, Snetterton, NR16 2LG

hereby apply for an Order under Section 53(2) of the Wildlife and Countryside Act 1981 modifying the Definitive Map and Statement for the area by (please delete as required):

~~deleting the footpath / bridleway / restricted byway / byway open to all traffic
from _____ to _____~~

adding the ~~footpath / bridleway / restricted byway / byway open to all traffic~~
from TL990 903 to TM003 901 Route B
Sallow Lane, Snetterton All (London Road) Limekiln Lane
~~upgrading/downgrading to a footpath / bridleway / restricted byway / byway open to~~

~~all traffic/
the footpath / bridleway / restricted byway / byway open to all traffic
from _____ to _____~~

~~varying/adding to the particulars relating to the footpath / bridleway / restricted byway
/ byway open to all traffic
from _____ to _____
by providing that _____~~

and shown on the map accompanying this application.

I/We attach copies of the following documentary evidence (including statements of witnesses) in support of this application:

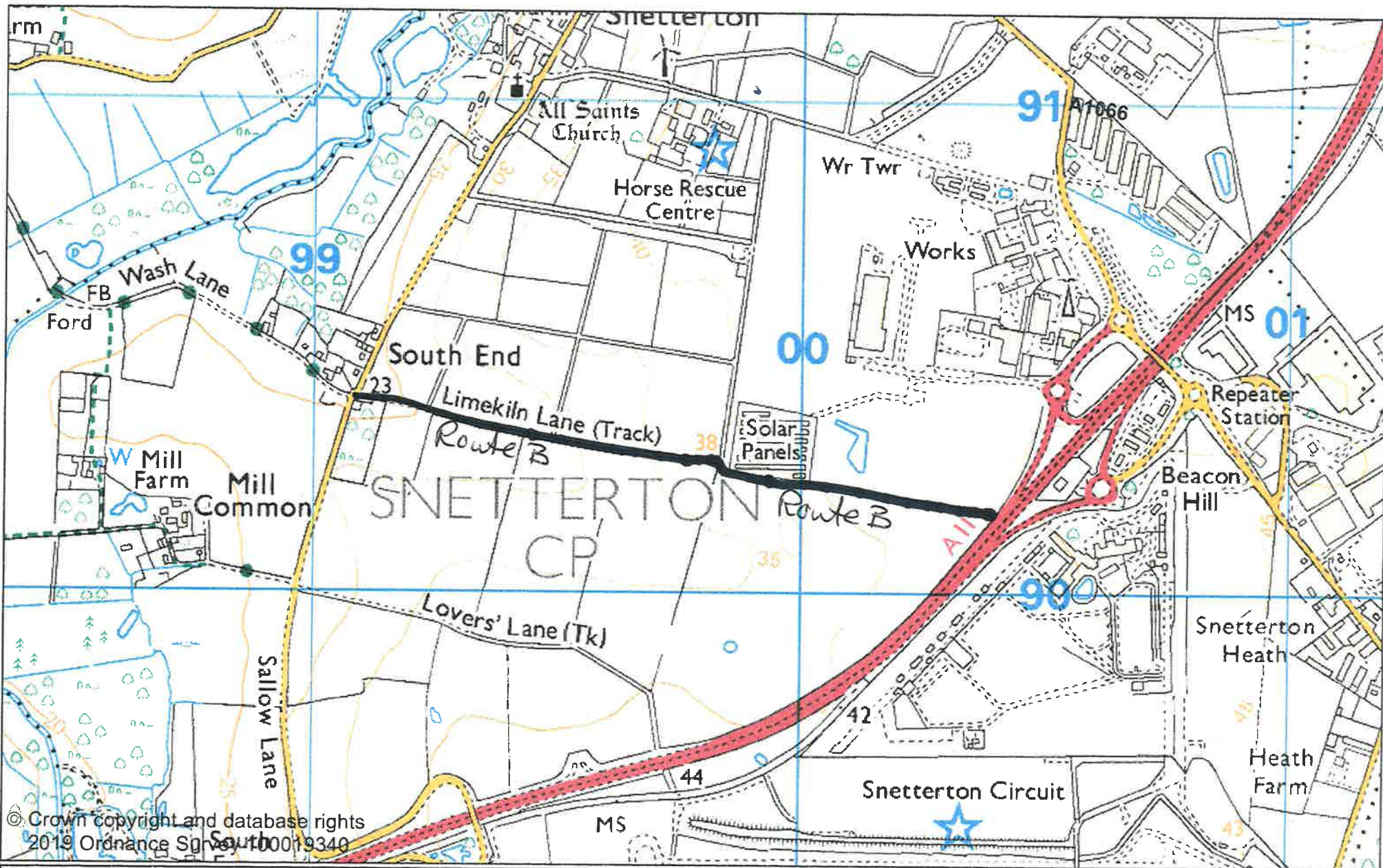
List of Documents

Please see separate list

Dated: June 23

Signed: [Signature]

Route B



© Crown copyright and database rights
2019 Ordnance Survey 100019340

Snetterton

599,783.6173 290,311.6094

Please mark the route you have used on this plan and answer the questions about your use of it in the attached User Evidence Form

Scale:
1:10,000



Form of application for Modification Order

Wildlife and Countryside Act 1981

Definitive Map and Statement of Public Rights of Way for the County of Norfolk

To: Norfolk County Council

Of: County Hall, Martineau Lane, Norwich, Norfolk, NR1 2SG

I/We, Geraint Ellis
of Millfield Cottage, Snettinton, NR16 2LG

hereby apply for an Order under Section 53(2) of the Wildlife and Countryside Act 1981 modifying the Definitive Map and Statement for the area by (please delete as required):

~~deleting the footpath / bridleway / restricted byway / byway open to all traffic
from _____ to _____~~

adding the ~~footpath / bridleway / restricted byway / byway open to all traffic~~
from TL989 900 to TL997 896 Route C
Sallow Lane, Snettinton All (London Road) Lovers' Lane
~~upgrading/downgrading to a footpath / bridleway / restricted byway / byway open to~~

~~all traffic/
the footpath / bridleway / restricted byway / byway open to all traffic
from _____ to _____~~

~~varying/adding to the particulars relating to the footpath / bridleway / restricted byway
/ byway open to all traffic
from _____ to _____
by providing that _____~~

and shown on the map accompanying this application.

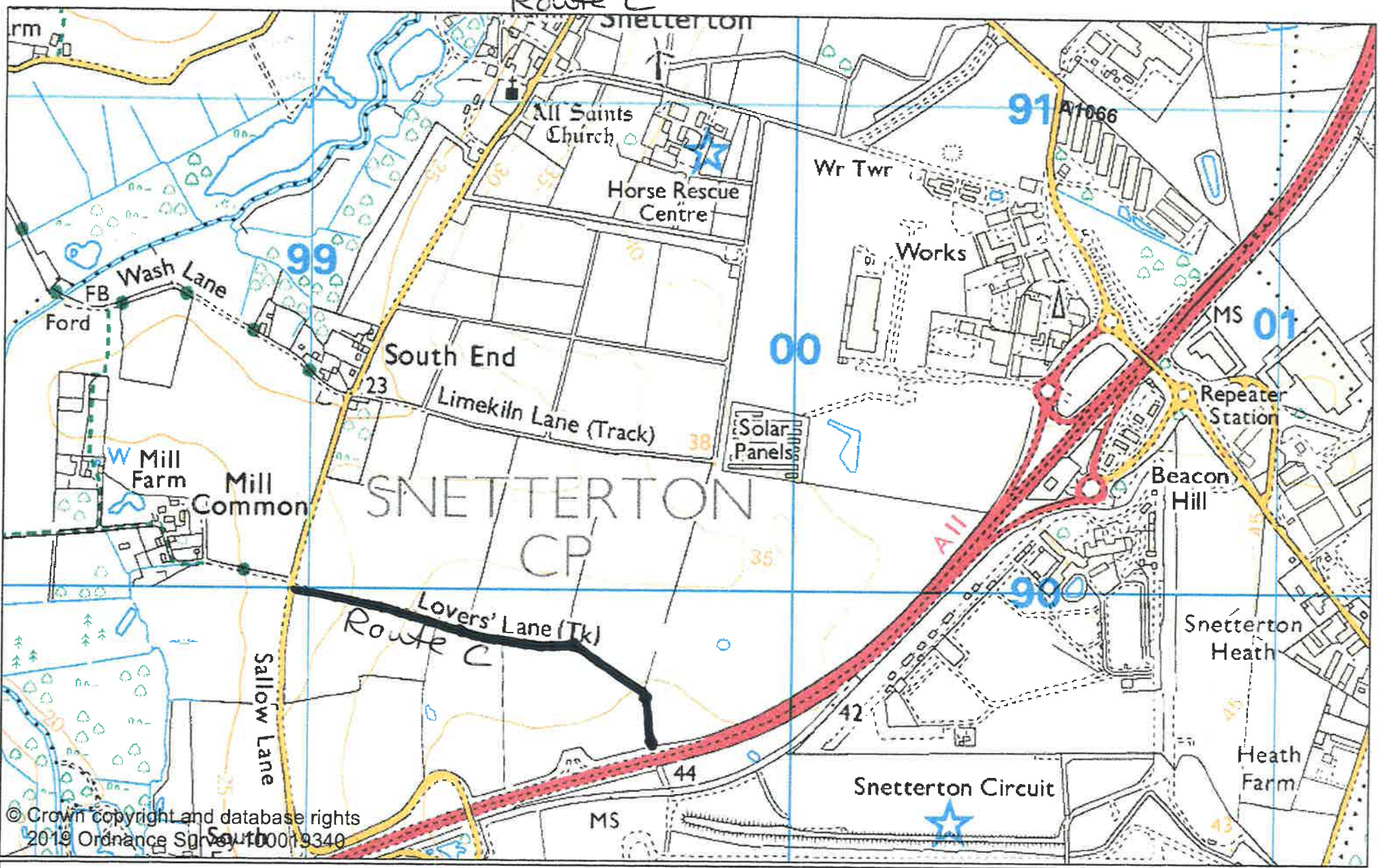
I/We attach copies of the following documentary evidence (including statements of witnesses) in support of this application:

List of Documents

Please see separate list

Dated: June 25

Signed: [Signature]



© Crown copyright and database rights
 2019 Ordnance Survey 100019340

Snetterton

599,783.6173 290,311.6094

Please mark the route you have used on this plan and answer the questions about your use of it in the attached User Evidence Form

Scale:
 1:10,000



Form of application for Modification Order

Wildlife and Countryside Act 1981

Definitive Map and Statement of Public Rights of Way for the County of Norfolk

To: Norfolk County Council

Of: County Hall, Martineau Lane, Norwich, Norfolk, NR1 2SG

I/We, *Geraint Ellis*
of *Millfield Cottage, Snettenden, NR16 2LG*

hereby apply for an Order under Section 53(2) of the Wildlife and Countryside Act 1981 modifying the Definitive Map and Statement for the area by (please delete as required):

~~deleting the footpath / bridleway / restricted byway / byway open to all traffic
from _____ to _____~~

~~adding the footpath / bridleway / restricted byway / byway open to all traffic
from *TL999 909* to *TL997 896*
mid point on Eccles Way, Snettenden *All (London Road) The Driftway*
Route D
~~upgrading/downgrading to a footpath / bridleway / restricted byway / byway open to
all traffic/~~~~

~~the footpath / bridleway / restricted byway / byway open to all traffic
from _____ to _____~~

~~varying/adding to the particulars relating to the footpath / bridleway / restricted byway
/ byway open to all traffic
from _____ to _____
by providing that _____~~

and shown on the map accompanying this application.

I/We attach copies of the following documentary evidence (including statements of witnesses) in support of this application:

List of Documents

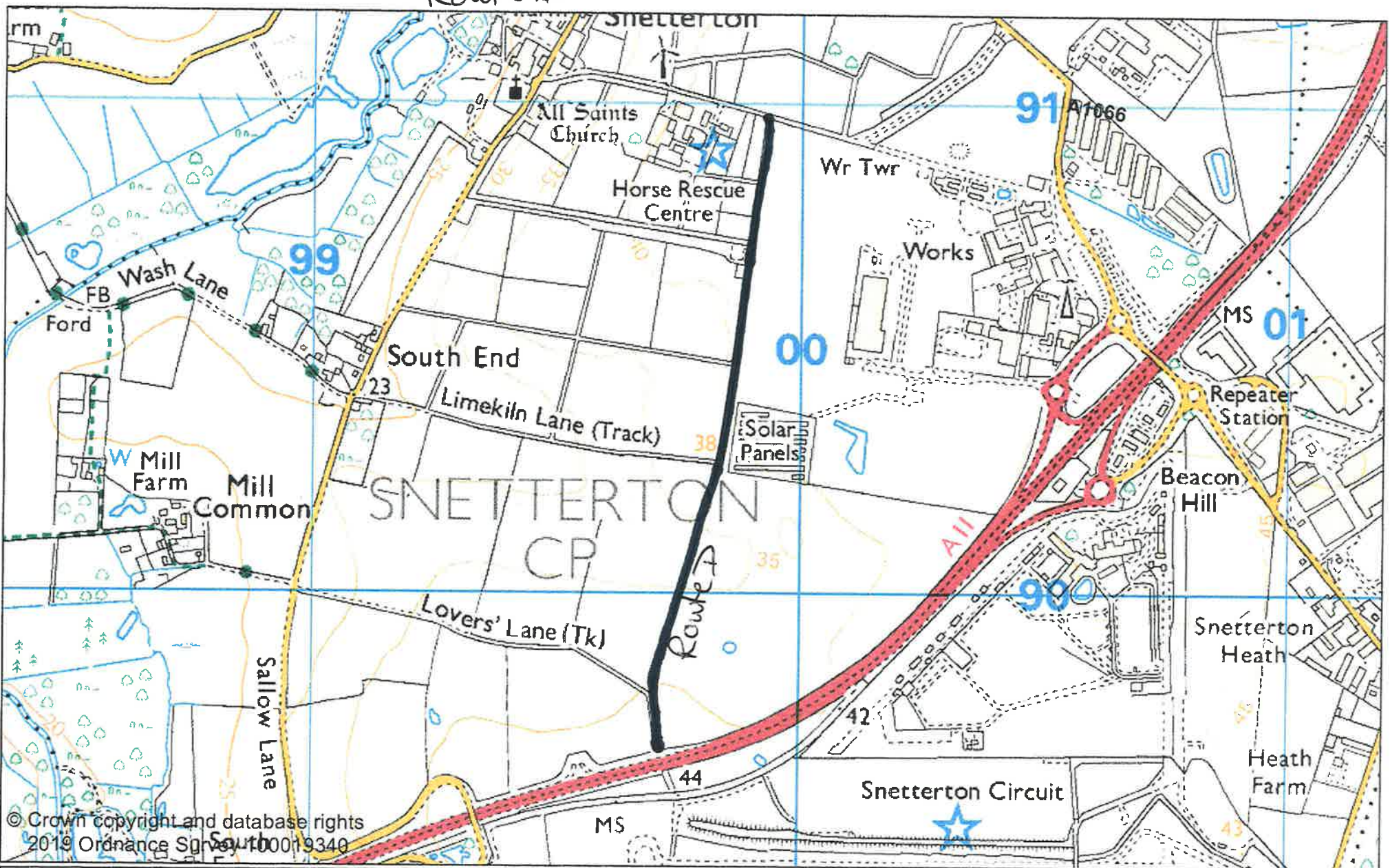
Please see separate list

Dated:

June 23

Signed.....

[Signature]



© Crown copyright and database rights
 2019 Ordnance Survey 100019340

Snetterton

599,783.6173 290,311.6094

Please mark the route you have used on this plan and answer the questions about your use of it in the attached User Evidence Form

Scale:
 1:10,000



Documentary evidence to support this application

- Current maps of Routes A, B, C and D
 - Grid map references for all routes
 - Landownership of land adjacent to paths
 - 1904 Ordnance Survey Road Spelling survey, appropriate page
 - Photographs of the routes
 - Maps (copies) of the Routes from 1681 to 2019
 - Aerial Photos from 1946 and 1989
- + 28 User Evidence Forms