

Community and Environmental Service
Norfolk County Council, Floor 2
County Hall, Martineau Lane
Norwich
NR1 2SG

June 7, 2022

I, Dr David Ormerod of Mill House, 7 Mill Lane, Swaffham, Norfolk PE37 7EU hereby apply for an order under section 53(2) of the Wildlife and Countryside Act 1981 to modify the definitive map and statement for Norfolk by registering the continuation of Snettisham BR14 in Snettisham and Shernborne parishes, along the old Snettisham to Shernborne carriage road. This section of the highway was extinguished improperly by the Sandringham Estate in the 1950s. No highway modification orders have been found. There is evidence that the public rights of way persist. In the absence of an extinguishment order, the most appropriate designation on the Definitive Map is as a bridleway.

Looking westward along the extinguished Shernborne section of the old highway from the apex of the next rise to the east

- Ordinance Survey 1st Series 25-inch Map of E&W, Norfolk Sheet 14.10, 1886.
- Norfolk Definitive Map of the application route.
- Norfolk County Council Online Rights of Way website, 2022, showing the absence of registration of the application route to the east of Point A.
- Survey of Google Earth Satellite Views of the application route x4.
- Photograph (September 2021) from Point A at the crossing road leading to Ingoldisthorpe Sewage works. At this point Snettisham BR14 ends, well within Snettisham parish. It is at the Sandringham Estate boundary.
- Photograph (September 2021) looking to the west up to the crest of a hill on 'lost' Snettisham BR14. The former bridleway has been narrowed by ploughing.
- Photograph (September 2021) looking towards the east along the 'lost' Snettisham BR14 from the shallow valley bottom.
- Photograph (September 2021) looking to the west over 'lost' Snettisham BR14 at the approximate site of the Snettisham – Shernborne parish boundary, at Point B.
- Photograph (September 2021) from close to the apex of the next rise to the east and looking westward. Shows the conditions of the old Snettisham-Shernborne highway after 70 years of closure.
- Photograph (September 2021) from the apex of this rise looking to the west as the track passes through a narrow defile amongst overgrown hedgerow.
- Photograph (September 2021) looking to the east down the long, gentle gradient down to Shernborne in the valley.
- Photograph (September 2021) of the narrow conduit of the old highway passing through overgrown hedgerow at the side of 14 Church Lane at Point C.

- Photograph (September 2021) from Point D on Vicarage Lane, Shernborne. Looking westward down the Church Lane segment of the 'lost' carriage road.
- Shernborne Parish Enclosure Award and Map, 1769 x2.
- Plan of Snettisham Running West to East Through the Village from the Marshes to Fring, 18th century.
- Map of Heacham and Snettisham Parishes from Coast to Peddars Way, 18th century. 17th century.
- Faden's Map of Norfolk, 1797.
- Charles Budgen's O.S. pen & ink Map of Castle Riding (OSD 246), 1815.
- Ordnance Survey 1st Series 1-inch Map of E&W, Sheet 69, 1824.
- Bryant's Map of Norfolk, 1826.
- Enclosure Awards and Maps of Snettisham Parish: (a) 1763/6; (b) 1801, and (c) 1856, x2.
- Plan of Snettisham Hall Estate, 1865.
- Ordnance Survey 6-inch Map of E&W, Norfolk Sheet 23SW, 1884.
- Ordnance Survey 6-inch Map of E&W, Norfolk Sheet 23NW, 1885.
- Bartholomew Half-inch Map of England and Wales, Norfolk Sheet 15, 1903;
- Ordnance Survey 2nd Series 25-inch Map of E&W, Norfolk Sheets 14.9; 14.10 & 14.14, 1905.
- Map of the Sale of Shernborne Vicarage and a Parcel of Land by the Ecclesiastical Commissioners to His Majesty King Edward VII, 1908
- Finance Act (1909-10) IRS Duties on Land Values Map, Norfolk Sheets 14.9 & 14.10 x2. *— TO BE ADDED BY MAIL.*
- Ministry of Food National Farm Survey Map, Norfolk Sheets 14.9 & 14.10, 1943. awaited.
- Ordnance Survey New Popular Edition 1-inch Map, Norfolk Sheet 146, 1946.
- Aerial Photograph of the Application Route, 1946.
- Ordnance Survey 1:25,000 composite Map, Norfolk Sheets TF 63-B and TF 73-B, 1955.
- Google Earth Satellite Map – Application Route x2

L. David Ormerod

L David Ormerod MB,BS, MBA, MSc, FRCP, FRCS, DTM&H

Applicant's Reference: **EH 077**

Wildlife and Countryside Act 1981

The Definitive Map and Statement of Public Rights of Way for the County of Norfolk

Certificate of Service of Notice of Application for Modification Order: Proposal to register the 'lost' section of Snettisham RB14 in Snettisham and its continuation in Shernborne Parish on the Sandringham Estate - the former main carriage road between Snettisham and Shernborne – as a restricted byway.

To: Norfolk County Council
County Hall
Martineau Lane
Norwich
NR1 2SG

I, Dr David Ormerod of Mill House, 7 Mill Lane, Swaffham PE37 7EU hereby certify that the requirements of paragraph 2 of Schedule 14 to the Wildlife and Countryside Act 1981 have been complied with.

Dated: June 7, 2022

Signature: 

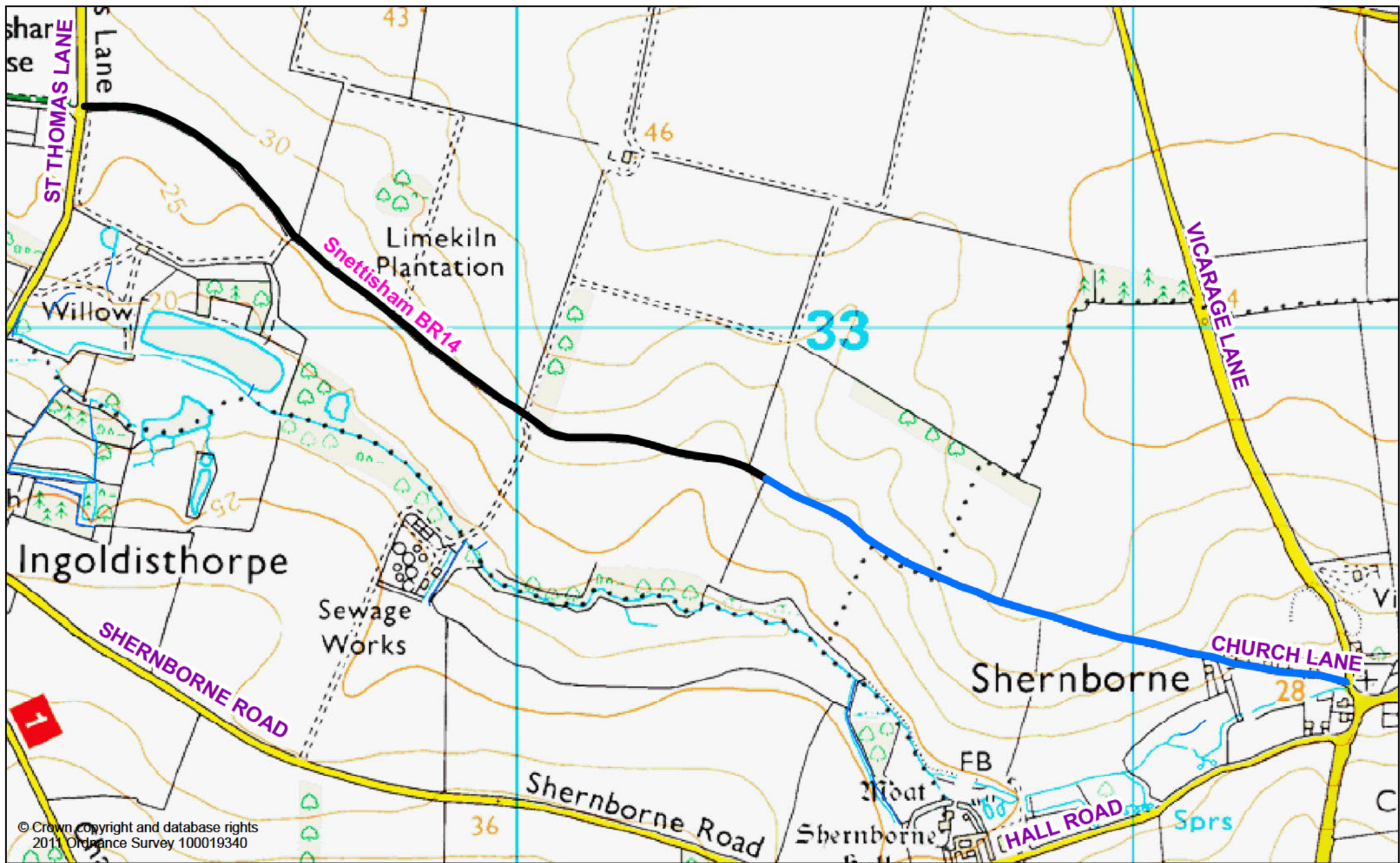
Applicant's Reference: **EH 077**
NCC Reference:

Schedule of persons on whom notice was served



The owners, occupiers, and interested parties of the land crossed by the transit of the 'lost' old carriage road between Snettisham and Shernborne on the Sandringham Estate, in Snettisham and Shernborne parishes, proposed as a restricted byway.







© Crown Copyright and database rights
2011 Ordnance Survey 100019340

 Bridleway to be upgraded
 to a Restricted Byway
 Route to be added as
 a Restricted Byway

Grid Ref:
570,301.2306 332,825.1596

 **Norfolk** County Council

Modification application to upgrade a Bridleway to a Restricted Byway in the Parish of Snettisham and to add a Restricted Byway in the Parish of Shernborne

Date created:
25/08/2022

Scale:
1:8,000

